

Electoral Atlas

NEPAL



निर्वाचन आयोग, नेपाल
ELECTION COMMISSION, NEPAL

Published by



UNDP Electoral Support Project (ESP)
Election Commission, Kantipath
Kathmandu, Nepal
Tel: (+977-1) 4231572/4221513

*Empowered lives.
Resilient nations.*

Electoral Support Project (ESP) is funded by



European
Union



UKaid
from the British people

The views expressed in this publication are those of the author(s) and do not necessarily reflect the views of the European Union, DFID, Denmark, Norway and UNDP. This publication has been produced with financial assistance from the European Union, DFID, Denmark, Norway and UNDP.

Electoral Atlas

NEPAL



निर्वाचन आयोग, नेपाल
ELECTION COMMISSION, NEPAL

Election Commission, Nepal

Election Commission, Nepal (ECN) is the constitutional body legally entrusted by the Interim Constitution of Nepal 2007 with the mandate of conducting, supervising, directing and controlling the election to the Constituent Assembly, referendum and local level elections, and prepare the voter's roll as well. ECN is comprised of a Chief Election Commissioner and four other Commissioners. Chief Election Commissioner acts as the chairperson of the Election Commission of Nepal. The Secretariat of the Commission is headed by the Secretary and has District Election Offices in all 75 districts.



Mr. Dolakh Bahadur Gurung
Election Commissioner



Mr. Neel Kantha Uprety
Chief Election Commissioner



Dr. Ayodhee Prasad Yadav
Election Commissioner



Dr. Ram Bhakta PB Thakur
Election Commissioner



Ms. Ila Sharma
Election Commissioner



Mr. Madhu Prasad Regmi
Secretary

Message from Chief Election Commissioner



I am delighted to witness the publication of the first ever Electoral Atlas of Nepal. The Atlas is a comprehensive collection of district-wise electoral maps, polling locations level information and the constituency wise statistics of the Constituent Assembly Election 2013. The constituency maps shows district, village development committees and constituency boundaries with polling locations captured with aid of hand held Global

Positioning System (GPS) devices. Election Commission Nepal (ECN) through its 75 District Election Offices (DEO) successfully captured geographical coordinates and associated attributes of each and every polling locations spread across the country.

Much of the election planning and decision making requires spatial data i.e. geographic coordinates of the polling locations, constituency's geographic details and voter demographics. The baseline electoral demographics is fundamental for providing relevant, authentic and interpretable information during election planning and operational phases. Most of this information exists, but is not readily available in a usable form during the execution and planning of election related activities. Recognizing that spatial information supports strategic and operational decisions and provides a basis for the overall electoral management process, ECN initiated polling locations mapping using GPS across the country and seeks to establish GIS in all 75 DEOs in line with its first Strategic Plan (2008-2013).

It is my belief that the publication of the Atlas with up to date electoral statistics and essential polling location details will greatly benefit all electoral stakeholders including government agencies, political parties, electoral practitioners, researchers, students, civil society, national and international observers groups in strengthening their electoral knowledge. The information presented in atlas would also help to understand better both CA Elections conducted in 2008 and 2013 and as well as planning future series of elections.

All 75 DEOs deserves praise for successfully completing the pooling locations mappings of their respective districts and subsequently sharing the district wise polling locations datasets with the ECN Secretariat for developing a seamless national electoral geodatabase. The Atlas is one of the product of the geodatabase.

Last but not the least, I would like to extend sincere appreciation to the UNDP Electoral Support Project (ESP) for its technical assistance to adoption of the geospatial technology in the election administration and building the capacity of Commission's staff down to District Election Offices (DEO) in carrying out constituency wise mapping and a nation-wide polling location mapping using the GPS devices.

A handwritten signature in black ink, which appears to read 'Neel Kantha Uprety'.

Neel Kantha Uprety

Chief Election Commissioner
Election Commission, Nepal

November, 2014

Foreword



Electoral information is essential component to the efficient electoral planning, operating electoral activities and other administrative processes. Election Commission, Nepal (ECN) has initiated preparing Polling Centre Master List (PCML), nation-wide and Polling Location Mapping using Global Positioning System (GPS) devices for the development of election Geographic Information System (GIS) as envisioned by its first Strategic Plan (2008-2013). ECN has instituted a High Level GIS Programme Implementation Committee led by Election Commissioner in order to oversee the implementation of a nationwide polling location mapping programme in 2011-2012.

I am pleased to see the publication of the first ever Electoral Atlas that presents comprehensive electoral information and maps based on the national topographic and datasets available. It comprises constituency maps, baseline electoral datasets results of CA Elections 2008 and 2013 and polling location details. The publication of Atlas has also immensely contributed to building a strong centralized national electoral geodatabase that can be helpful for smooth management of future elections.

I believe this Atlas is a useful resource for the wider electoral stakeholders including electoral administrators and practitioners, political analysts, researchers who are directly engaged in the systematic operation of electoral. This Atlas will further significantly contribute to enhancing the transparency and efficiency of the electoral process in future. I do hope that the ECN will continue to update the Electoral Atlas with the latest electoral information, facts and figures.

I would like to extend my sincere gratitude to Honourable Chief Election Commissioner Mr. Neel Kantha Uprety, Honourable Commissioner Mr. Dolakh Bahadur Gurung, Honourable Commissioner Dr. Ram Bhakta PB Thakur and Honourable Commissioner Ms. Ila Sharma for their guidance and necessary support during the preparation of Electoral Atlas.

I would also like to thank and congratulate all DEOs and Secretariat staff for their rigorous effort and valuable contribution in the publication of this Atlas. Finally, we would take this opportunity to express my sincere gratitude to the United Nations Development Programme, Electoral Support Project (UNDP/ESP) and its donors (European Union, DFID, Denmark, and Norway) for their continued generous technical and financial assistance in developing and publishing the Electoral Atlas.

A handwritten signature in black ink, appearing to read 'Dr. Ayodhee Prasad Yadav'.

Dr. Ayodhee Prasad Yadav

Election Commissioner

Convenor of the High-Level GIS Programme Implementation Committee

Election Commission, Nepal

November, 2014

Message from UN Resident Coordinator



In the last decade, the way we interact with our world has undergone a paradigm shift in the overall electoral management through adaptation of a suite of modern technology such as biometric based voter registration system, Geographic Information System (GIS) and other ICT tools and technologies. The Election Commission of Nepal is among few Electoral Management Bodies around the world using this innovative and

revolutionary technology of GIS systems and geodatabase management applications to simplify and make more effective the management and implementation of elections and electoral processes.

GIS technology was first tested in election in Nepal during the conduct of the second Constituent Assembly elections, in November 2013. The GIS system proved to be not only an excellent data management tool but also allowed the Joint Election Operation Center (JEOC), which was the top coordination and decision making body, to take timely and effective decisions in real time based on multidisciplinary data provided by the system.

Following the success of the 2013 CA Elections, the Election Commission of Nepal decided to develop and strengthen the GIS component within the Commission, as part of a larger effort of institutional strengthening and in-house capacity to manage, transfer, edit and communicate data using top-end technology and equipment. Part of this initiative is also the design and development of the Electoral Atlas Nepal containing maps which allow us visualize, question, analyze, and interpret data to understand relationships, patterns, and trends and by this better forecast and plan future electoral programs and activities.

ECN understood that GIS technology goes far beyond election logistics to enable productive collaboration via informative, interactive maps. It is easier than ever to leverage existing GIS resources to create easy-to-use applications that give officials, candidates,

citizens, and the media a powerful new platform on which to visualize and discuss the electoral process.

On behalf of the UNDP, we would like to extend our gratitude to the Election Commission, Nepal for their excellent partnership and collaborative spirit with the UNDP. We would also like to take this opportunity to extend our gratitude to project long-term donors and partners especially European Union, DFID, Norway and Denmark for their continued support to Nepal's electoral process.

A handwritten signature in black ink, appearing to read 'J. McGoldrick', with a stylized flourish at the end.

Jamie McGoldrick

UN Resident Coordinator and
UNDP Resident Representative
November, 2014

Acknowledgement

The Electoral Atlas would not have been produced without the valuable contribution of all 75 District Election Offices and Election Commission Secretariat who captured and processed more than 10,000 polling locations spread across the country. A special thank goes to Commissioner Dr. Ayodhee Prasad Yadav, Chair of Election Commission's High Level Geographic Information System (GIS) Program Implementation Committee and other members of the Committee for their guidance and support to the realization of this publication. Finally thanks to Mr. Madhu Prasad Regmi, Secretary, ECN and other colleagues of Election Commission, in particular IT Division for their inputs and contribution in the publication of the Atlas. Last but not the least, a sincere gratitude to the UNDP ESP's donors, namely, European Union, DFID, Denmark and Norway for their generous financial support and electoral assistance to the Election Commission, Nepal.

Core Team:

Mr. Andres Del Castillo, Chief Technical Advisor/Project Manager, UNDP Electoral Support Project (ESP)

Mr. Prabhat Kumar, National GIS Officer, UNDP Electoral Support Project (ESP)

Mr. Narayan Kumar Bista, Computer Officer, Election Commission, Nepal

Ms. Sarita Panta, Data Processing Consultant, UNDP Electoral Support Project (ESP)

Mr. Rochan Kadariya, Graphics Designer, UNDP Electoral Support Project (ESP)

Technical Note

Background

Recognizing that spatial information supports strategic and operational decisions and provides a basis for the overall electoral management process, Election Commission of Nepal (ECN) in its first Strategic Plan (2008-2013) envisioned the adaptation and use of the Geographic Information System (GIS¹) down to district level based on ECN's needs and environment. Election Management Bodies (EMBs) globally moved from a conventional approach to modern information technologies based approaches in the overall electoral management process. GIS based electoral mapping systems are increasingly used by EMBs to support a wide number of electoral administrative and planning functions that they are mandated to perform throughout the electoral cycle.

ECN has successfully introduced computer technology and developed an electronic voter list back in the late 1980s. A GIS-based electoral mapping could meaningfully contribute to the administration, planning, execution and monitoring of the electoral process throughout the electoral cycle. A GIS can provide logical and effective solutions for managing several elections related tasks such as setting up polling locations, allocating and deploying staff, managing the logistics of holding the election, and supplying information to voters and electoral administrators both before and after the election. More specifically, GIS technology could also assist in the delimitation of electoral boundaries, location of Polling Centers, qualitative comparison of voter and electoral map production.

ECN with technical assistance of UNDP Electoral Support Project (ESP) has initiated a nation-wide polling location mapping using hand held Global Positioning System (GPS²) devices. UNDP ESP has supported ECN in establishing in-house GIS facilities that was well equipped with essential hardware, software, staff and national datasets. The in-house GIS facilities aims at developing digital mapping of the country including all administrative and electoral boundaries with polling locations, population and voting statistics. The development of GIS is useful in pre-electoral, electoral, post electoral and management of electoral processes and monitoring and observation of elections.

¹A GIS is a computerised system (software package) that can be used to capture, store, retrieve, manipulate, analyse, and display spatially-referenced data. It presents information in form of maps, charts, animation, and simulation; and provides a spatial framework to help and assist in decision making process for the management.

²The Global Positioning System (GPS) is a satellite-based navigation system made up of a network of 24 satellites placed into orbit and is used to capture latitude, longitude and elevation of any point on the earth.

About the Electoral Atlas

The Electoral Atlas is a collection of updated district-wise electoral maps, information and Constituent Assembly (CA) Election 2008 and 2013 result and is prepared based on the data received from the District Election Office (DEO) and ECN secretariat. The constituency maps were generated based on polling locations mapping data captured by DEOs and shows district, constituency and VDC boundaries with polling locations. ESRI ArcGIS 10 Software is extensively used to produce election maps.

This Electoral Atlas is produced based on the polling location datasets captured by all 75 District Election Commission Offices (DEO) across the country and the baseline topographic data collected from the Department of Survey. This Atlas contains updated constituency maps, baseline electoral datasets, CA Election 2013 results and polling location details aggregated at district level. The Atlas presents both maps and comprehensive electoral information attributes at district and constituency levels. The atlas presents districts wise maps showing district, constituency, and VDC boundaries with polling locations details and as well as include comprehensive electoral information and attributes on total constituencies, total voters, polling locations and centers, number of FPTP candidates, voters turnout and invalid votes under FPTP and PR, physical, transportation and other infrastructure conditions of polling location disaggregated at district level, constituency wise statistics of FPTP and PR and the elected candidates details etc.

ECN is still in process of consolidating and verifying polling locations datasets across the country. This Atlas does not include additional polling location determined during 2013 CA Election. Some the polling locations represented on maps are yet to be verified by the respective DEOs.

Content of the Atlas

The Atlas is organized into three sections, section I presents CA Election 2008 mapping including highlights, percentage of the registered voters, turn outs, invalid votes and elected parties and women candidates at national level. Similarly, Section II presents CA Election 2013 mapping including highlights, percentage of the registered voters, turn outs, invalid votes and elected parties and women candidates at national level. Section III contains constituency maps of all 75 districts that are grouped into five sub sections as per the five development regions.

TABLE OF CONTENTS

SECTION I : CONSTITUENT ASSEMBLY (CA) ELECTION 2008

CA Election 2008 : Highlights	1
CA Election 2008 : Elected Candidates by Parties under FPTP	2
CA Election 2008 : Elected Candidates by Gender under FPTP	3
CA Election 2008 : Registered Voters at District Level	4
CA Election 2008 : Percentage of Voters Turnout at District Level under FPTP	5
CA Election 2008 : Percentage of Invalid Votes at District Level under FPTP	6

SECTION II : CONSTITUENT ASSEMBLY (CA) ELECTION 2013

CA Election 2013 : Highlights	7
CA Election 2013 : First Past the Post (FPTP) Electoral System Results by Party	8
CA Election 2013 : Elected Candidates by Gender under FPTP	9
CA Election 2013 : Number of Constituencies by District	10
CA Election 2013 : Registered Voters at District Level	11
CA Election 2013 : Percentage of Voters Turnout at District Level under FPTP	12
CA Election 2013 : Percentage of Invalid Votes at District Level under FPTP	13
CA Election 2013 : Percentage of Invalid Votes at District Level under PR	14

SECTION III : DISTRICT ELECTORAL PROFILE

EASTERN REGION 15

1.1 Taplejung	16
1.2 Panchthar	18
1.3 Ilam	20
1.4 Jhapa	22
1.5 Sankhuwasabha	24
1.6 Terhathum	26
1.7 Bhojpur	28
1.8 Dhankuta	30
1.9 Morang	32
1.10 Sunsari	34
1.11 Solukhumbu	36
1.12 Khotang	38
1.13 Okhaldhunga	40
1.14 Udayapur	42
1.15 Saptari	44
1.16 Siraha	46

CENTRAL REGION 49

2.1 Dolakha	50
2.2 Ramechhap	52
2.3 Sindhuli	54
2.4 Dhanusa	56
2.5 Mahottari	58
2.6 Sarlahi	60
2.7 Rasuwa	62
2.8 Dhading	64
2.9 Nuwakot	66

2.10 Kathmandu	68
2.11 Bhaktapur	70
2.12 Lalitpur	72
2.13 Kavrepalanchok	74
2.14 Sindhupalchok	76
2.15 Makwanpur	78
2.16 Rautahat	80
2.17 Bara	82
2.18 Chitwan	84
2.19 Parsa	86

WESTERN REGION 89

3.1 Gorkha	90
3.2 Manang	92
3.3 Lamjung	94
3.4 Kaski	96
3.5 Tanahu	98
3.6 Syangja	100
3.7 Gulmi	102
3.8 Palpa	104
3.9 Arghakhachi	106
3.10 Nawalparasi	108
3.11 Rupandehi	110
3.12 Kapilbastu	112
3.13 Mustang	114
3.14 Myagdi	116
3.15 Baglung	118
3.16 Parbat	120

MID WESTERN REGION 123

4.1 Rukum	124
4.2 Rolpa	126
4.3 Pyuthan	128
4.4 Salyan	130
4.5 Dang	132
4.6 Dolpa	134
4.7 Mugu	136
4.8 Jumla	138
4.9 Kalikot	140
4.10 Humla	142
4.11 Jajarkot	144
4.12 Dailekh	146
4.13 Surkhet	148
4.14 Banke	150
4.15 Bardiya	152

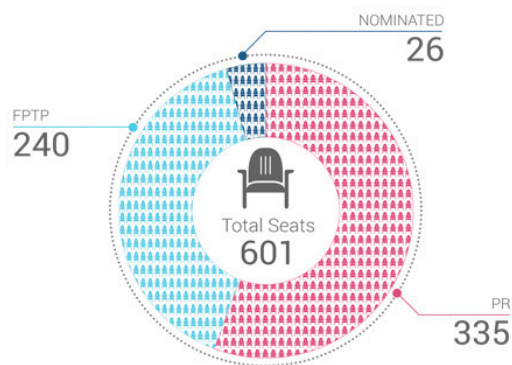
FAR WESTERN REGION 155

5.1 Bajura	156
5.2 Achham	158
5.3 Bajhang	160
5.4 Doti	162
5.5 Kailali	164
5.6 Darchula	166
5.7 Baitadi	168
5.8 Dadeldhura	170
5.9 Kanchanpur	172

NEPAL CONSTITUENT ASSEMBLY ELECTION 2008 HIGHLIGHTS

Election Date 10 April, 2008
(28 Chaitra, 2064)
Time 07:00 AM - 05:00 PM

Election System Mixed (FPTP & PR)



Voters Turnout 63.29%

FPTP 61.70% (5.15% Invalid Votes)
PR 63.29% (6.36% Invalid Votes)

Historical Voters Turnout (in %)



Total Voters 17.61 million

8,881,359 (50.42%) Male
8,730,473 (49.57%) Female

Staffs Deployed 234,000

Total Consituencies 240

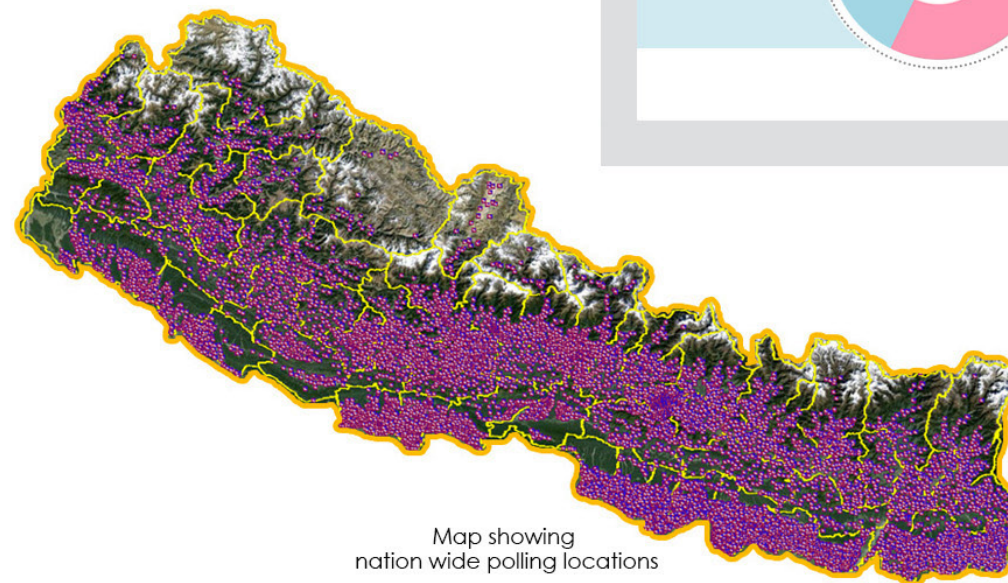
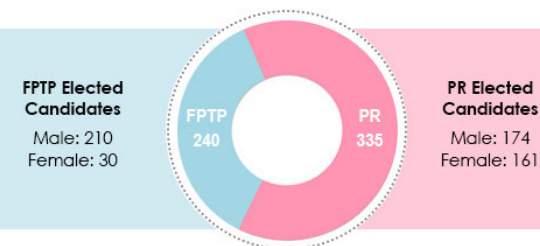
Polling Locations 9,824

Polling Centers 20,890

Registered Parties 74
Participated 54

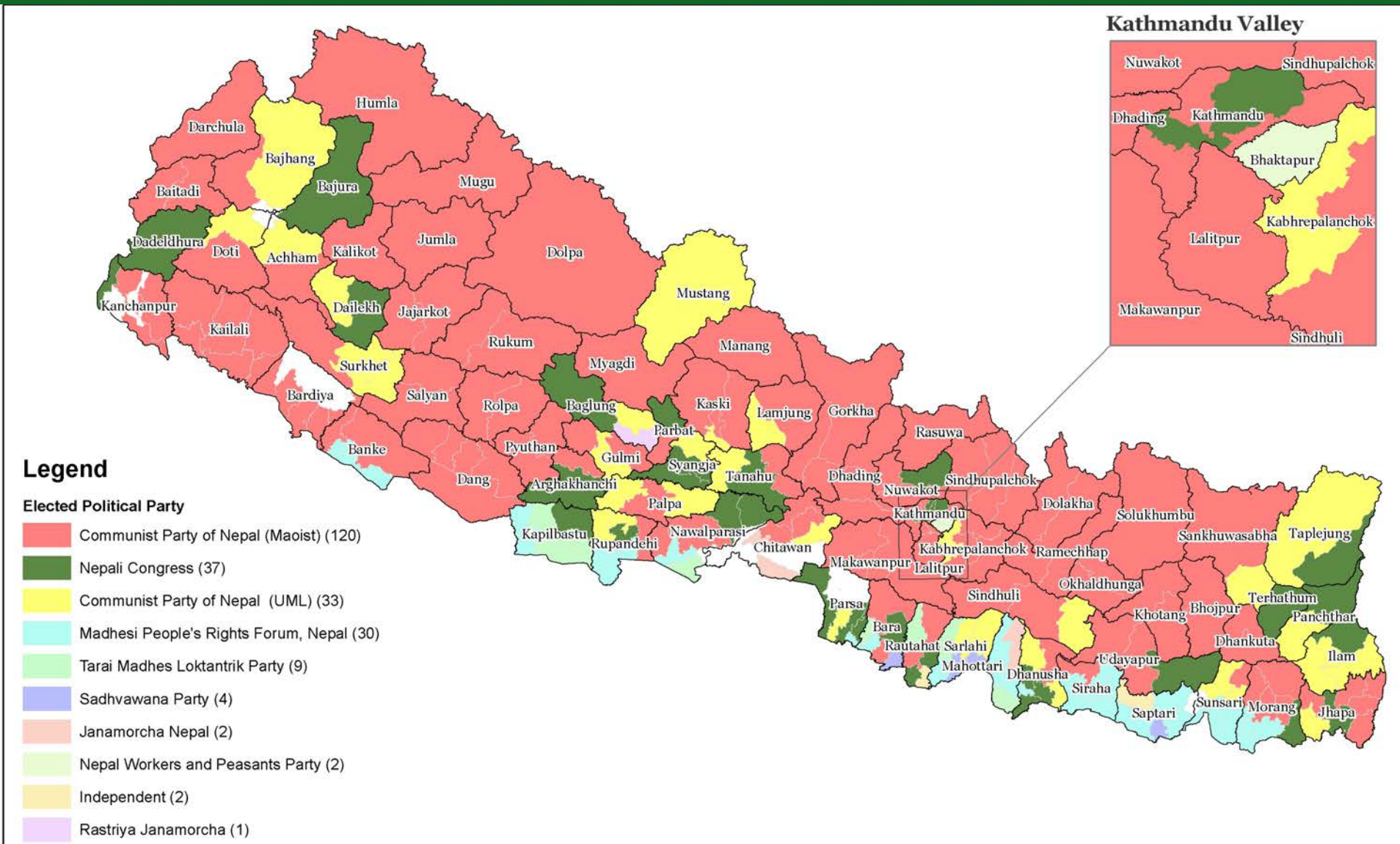
Election Observations 178 Organizations
Domestic 148
International 30

Total Elected Candidates 575

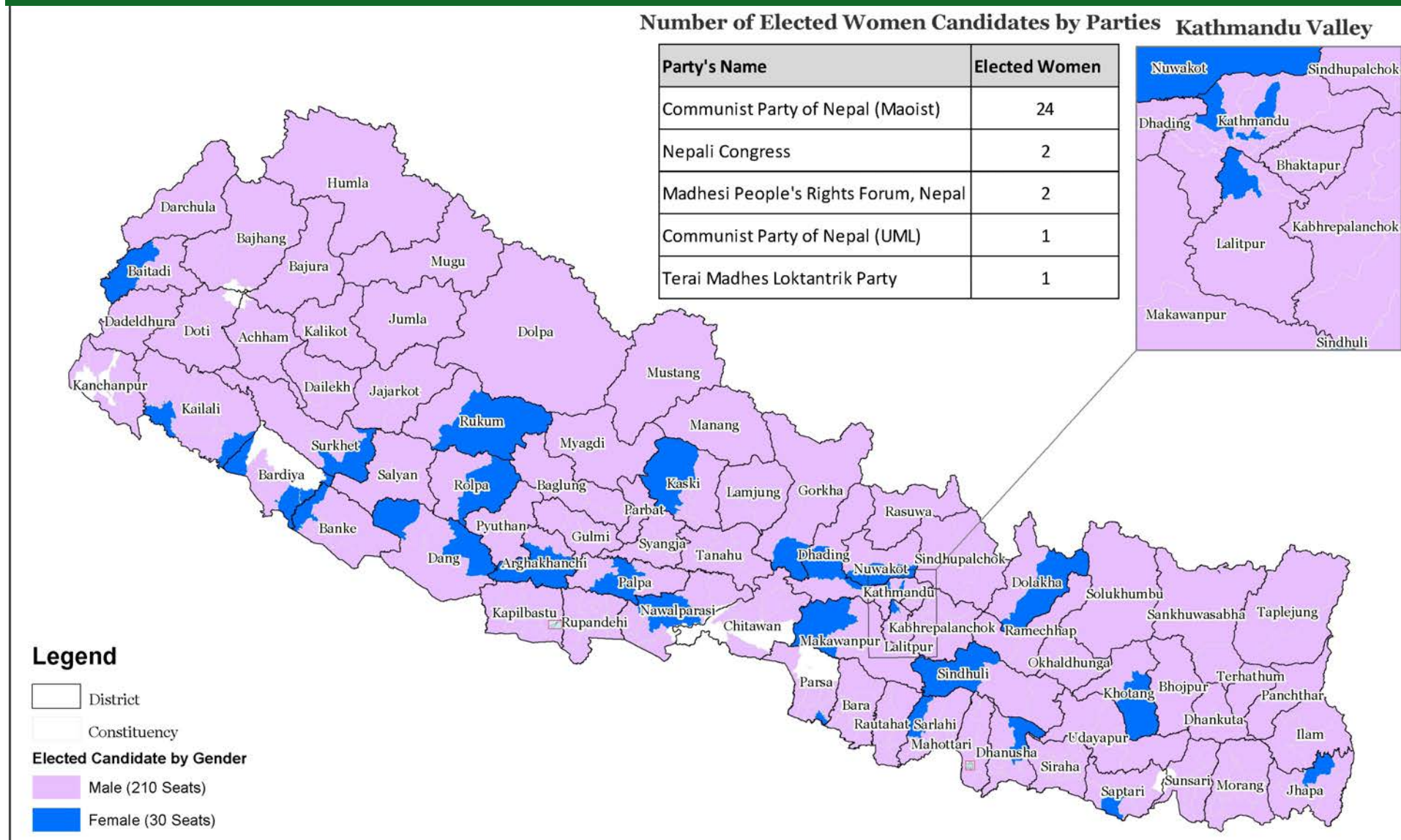


Map showing nation wide polling locations

CA ELECTION 2008: Elected Candidates by Parties under FPTP



CA ELECTION 2008: Elected Candidates by Gender under FPTP



निर्वाचन आयोग, नेपाल
ELECTION COMMISSION, NEPAL



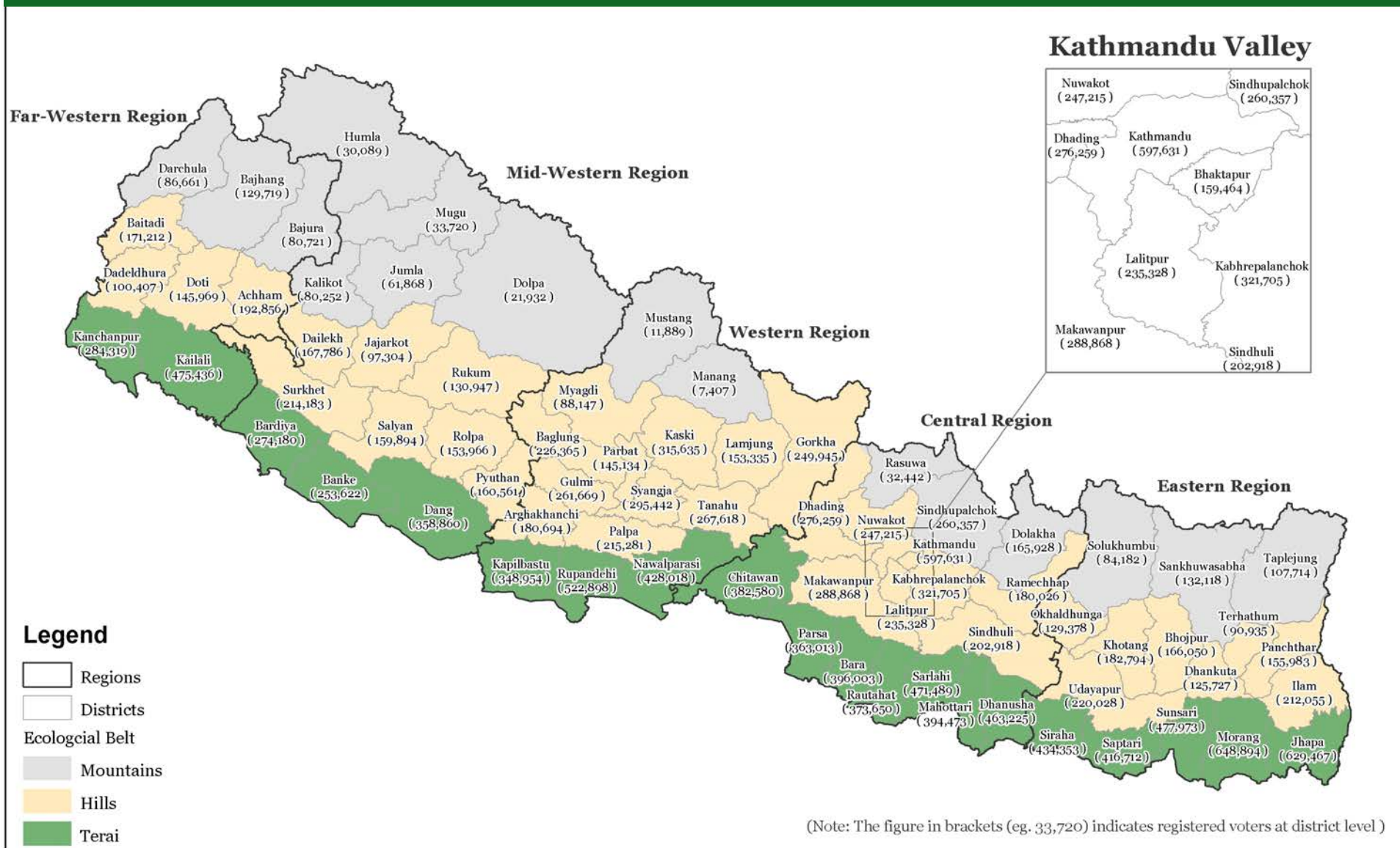
Data Source : GON/DoS, ECN

The boundaries and names shown and the designations used on this map do not imply official endorsement or acceptance by the United Nations

Map produced on
8 December, 2013



CA ELECTION 2008: Registered Voters at District Level



निर्वाचन आयोग, नेपाल
ELECTION COMMISSION, NEPAL

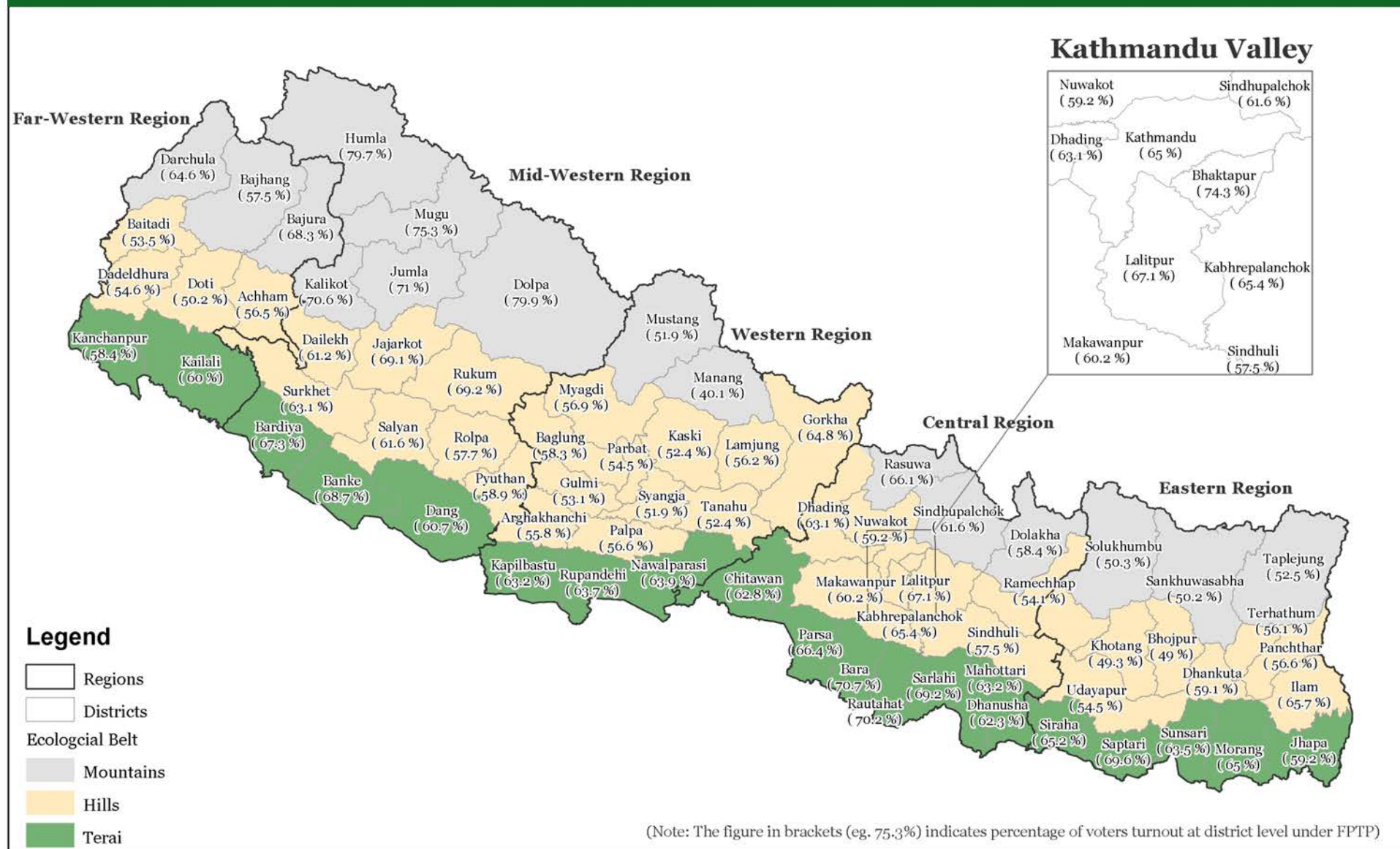
Data Source : GON/DoS, ECN

The boundaries and names shown and the designations used on this map do not imply official endorsement or acceptance by the United Nations

Map produced on
8 December, 2013



CA ELECTION 2008: Percentage of Voters Turn Out at District Level under FPTP



निर्वाचन आयोग, नेपाल
ELECTION COMMISSION, NEPAL



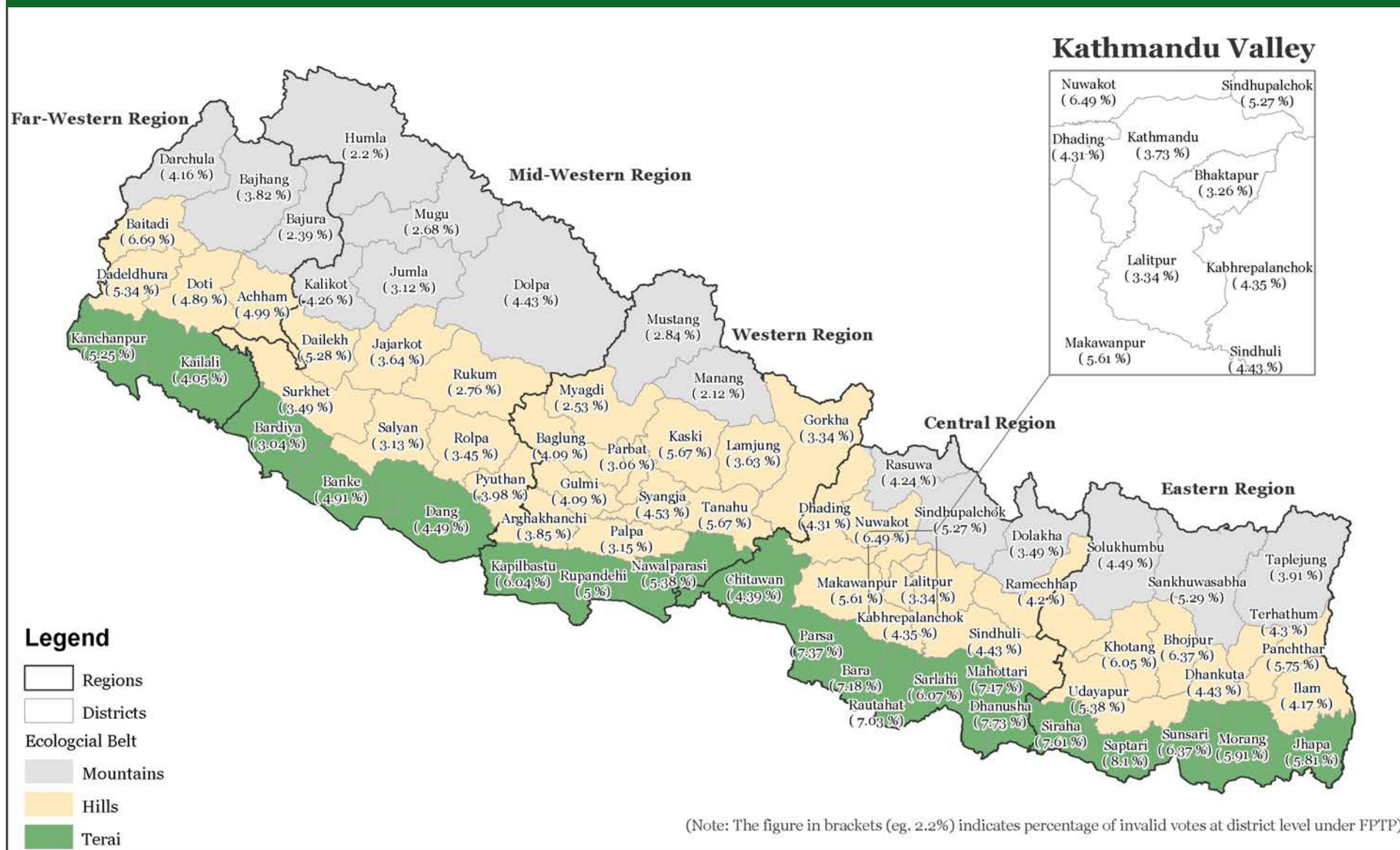
Data Source : GON/DoS, ECN

The boundaries and names shown and the designations used on this map do not imply official endorsement or acceptance by the United Nations

Map produced on
8 December, 2013



CA ELECTION 2008: Percentage of Invalid Votes at District Level under FPTP



निर्वाचन आयोग, नेपाल
ELECTION COMMISSION, NEPAL



Data Source : GON/DoS, ECN

The boundaries and names shown and the designations used on this map do not imply official endorsement or acceptance by the United Nations

Map produced on
8 December, 2013



NEPAL CONSTITUENT ASSEMBLY ELECTION 2013 HIGHLIGHTS

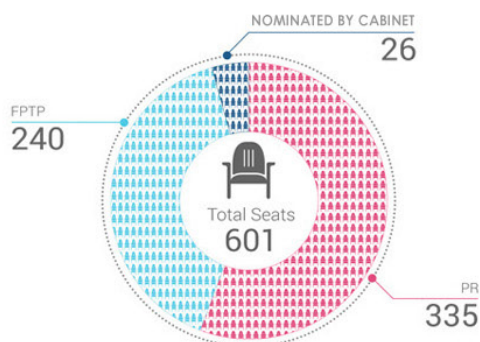


Election Date 19 November, 2013
04 Mangsir, 2070

Time 07:00 AM - 05:00 PM



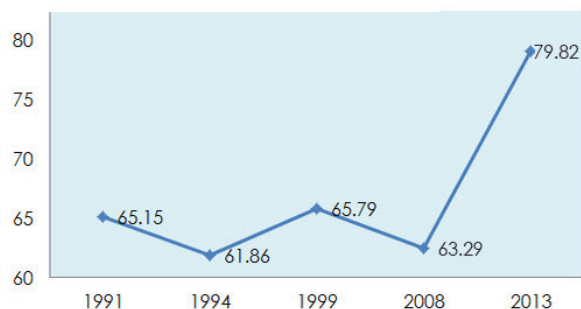
Election System Mixed (FPTP & PR-Parallel)



Voters Turnout

	Turnout %	Invalid Votes %
FPTP	78.34	4.96
PR	79.82	3.20

Historical Voters Turnout (in %)



Total Voters 12.14 million



5,980,881 (49.02%) Male



6,166,829 (50.77%) Female



155 (0.21%) Third Gender



Staffs Deployed 250,000



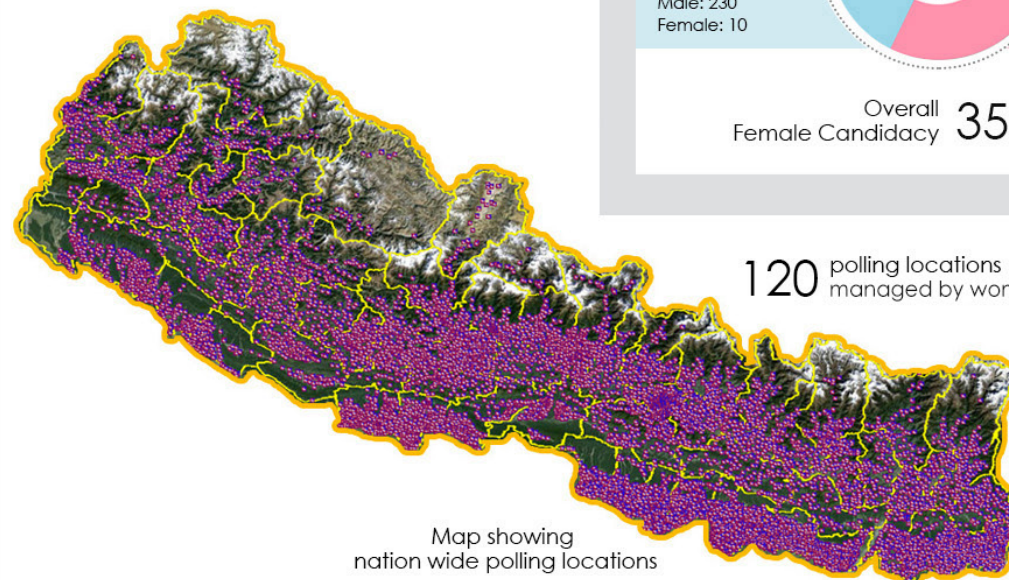
Total Constituencies 240



Polling Locations 10,013



Polling Centers 18,438



Map showing
nation wide polling locations



Registered Parties 130

Participated 122



Election Observations 57 Groups

Domestic 54 Groups

International 03 Groups

[Carter Centre,
ANFREL, EUEOM]



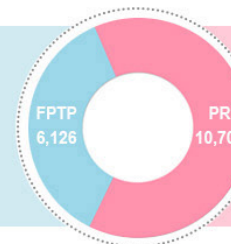
Total Candidates 16,835

FPTP Candidates

Male: 5458
Female: 667
Thrid Gender: 1

FPTP Winners

Male: 230
Female: 10



PR Candidates

Male: 5418
Female: 5291

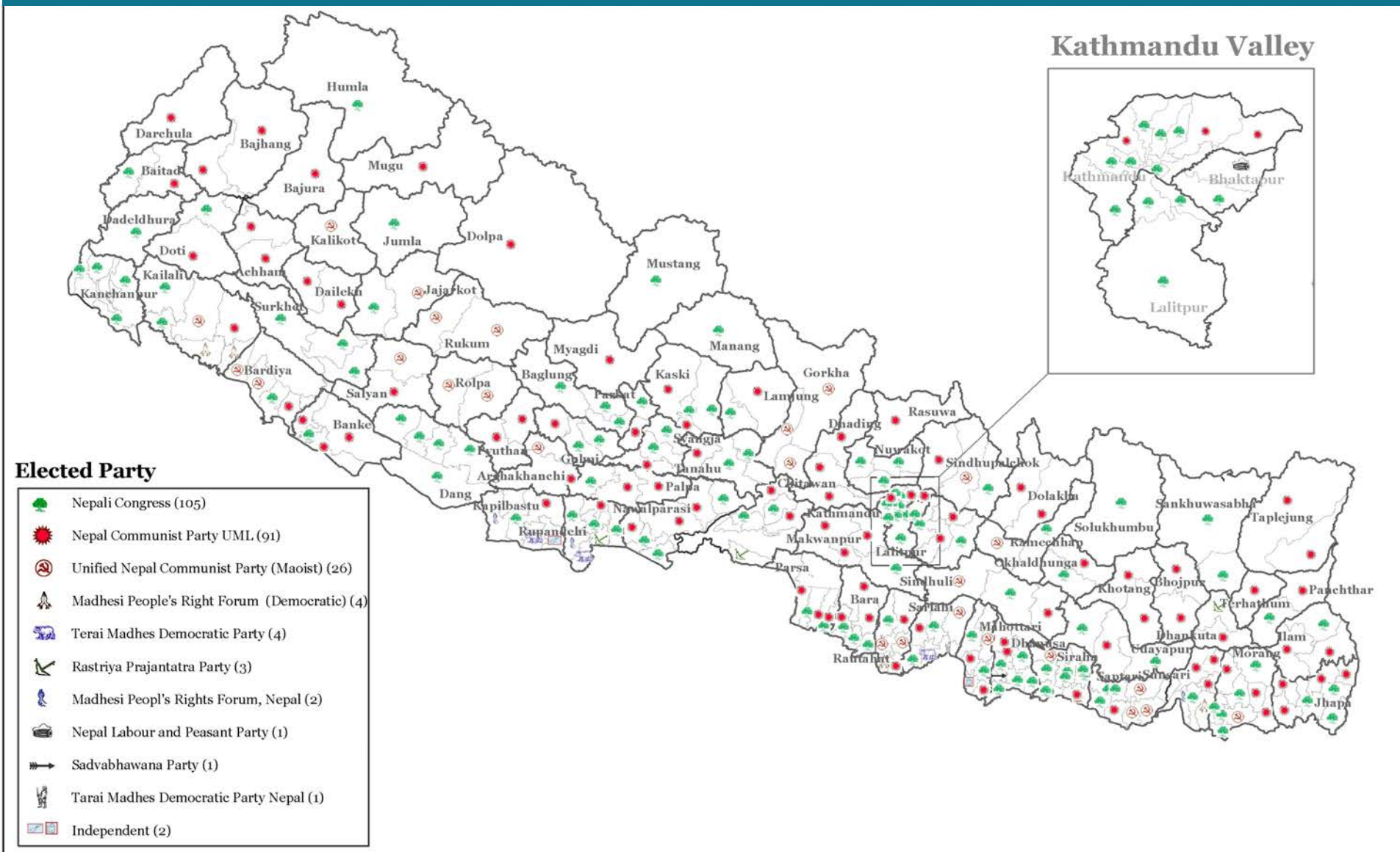
PR Winners

Male: 173
Female: 162

Overall
Female Candidacy 35.39%

120 polling locations
managed by women staff

CA ELECTION 2013: First Past the Post (FPTP) Result by Party



निर्वाचन आयोग, नेपाल
ELECTION COMMISSION, NEPAL



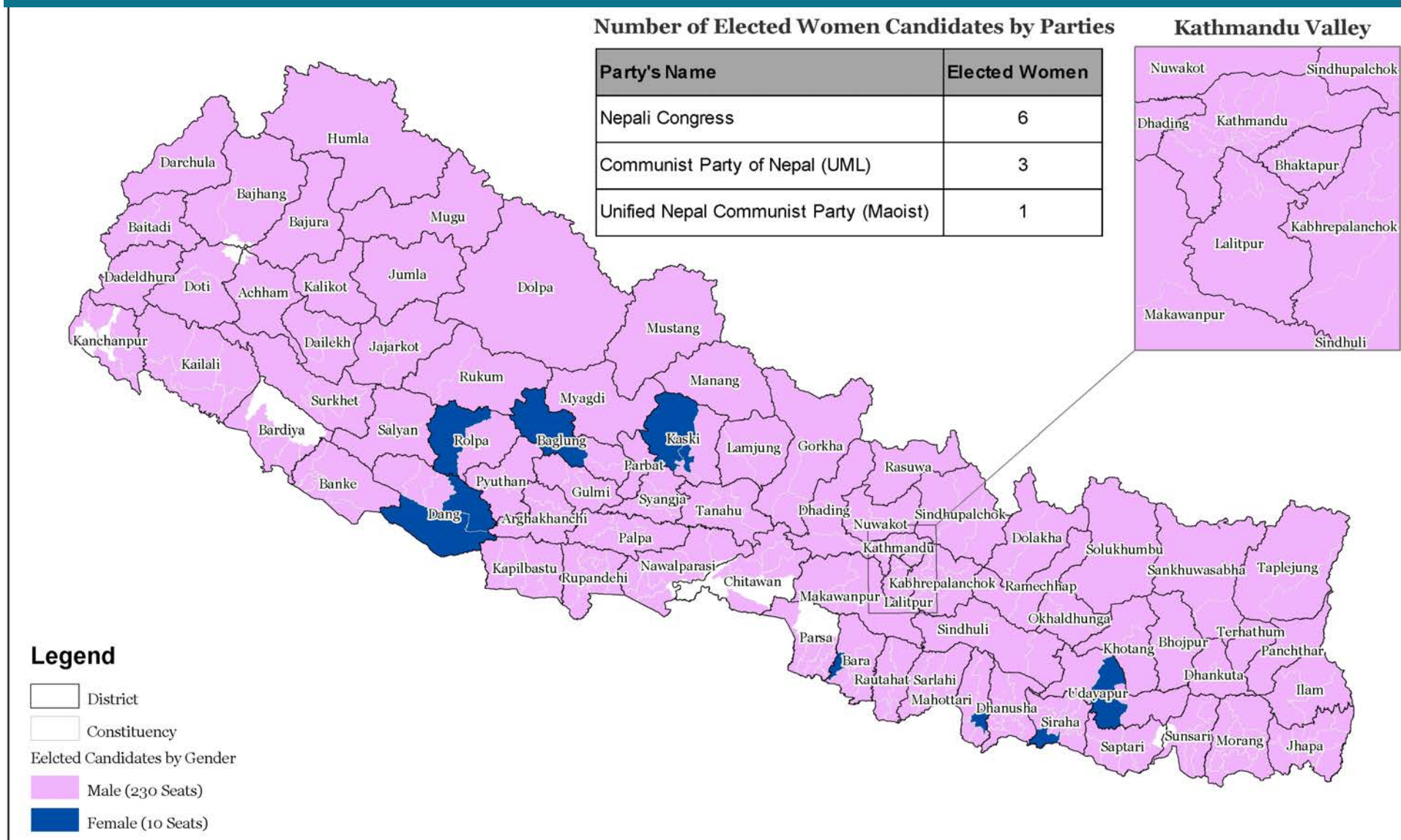
Data Source : GON/DoS, ECN

The boundaries and names shown and the designations used on this map do not imply official endorsement or acceptance by the United Nations

Map produced on
8 December, 2013



CA ELECTION 2013: Elected Candidates by Gender under FPTP



निर्वाचन आयोग, नेपाल
ELECTION COMMISSION, NEPAL



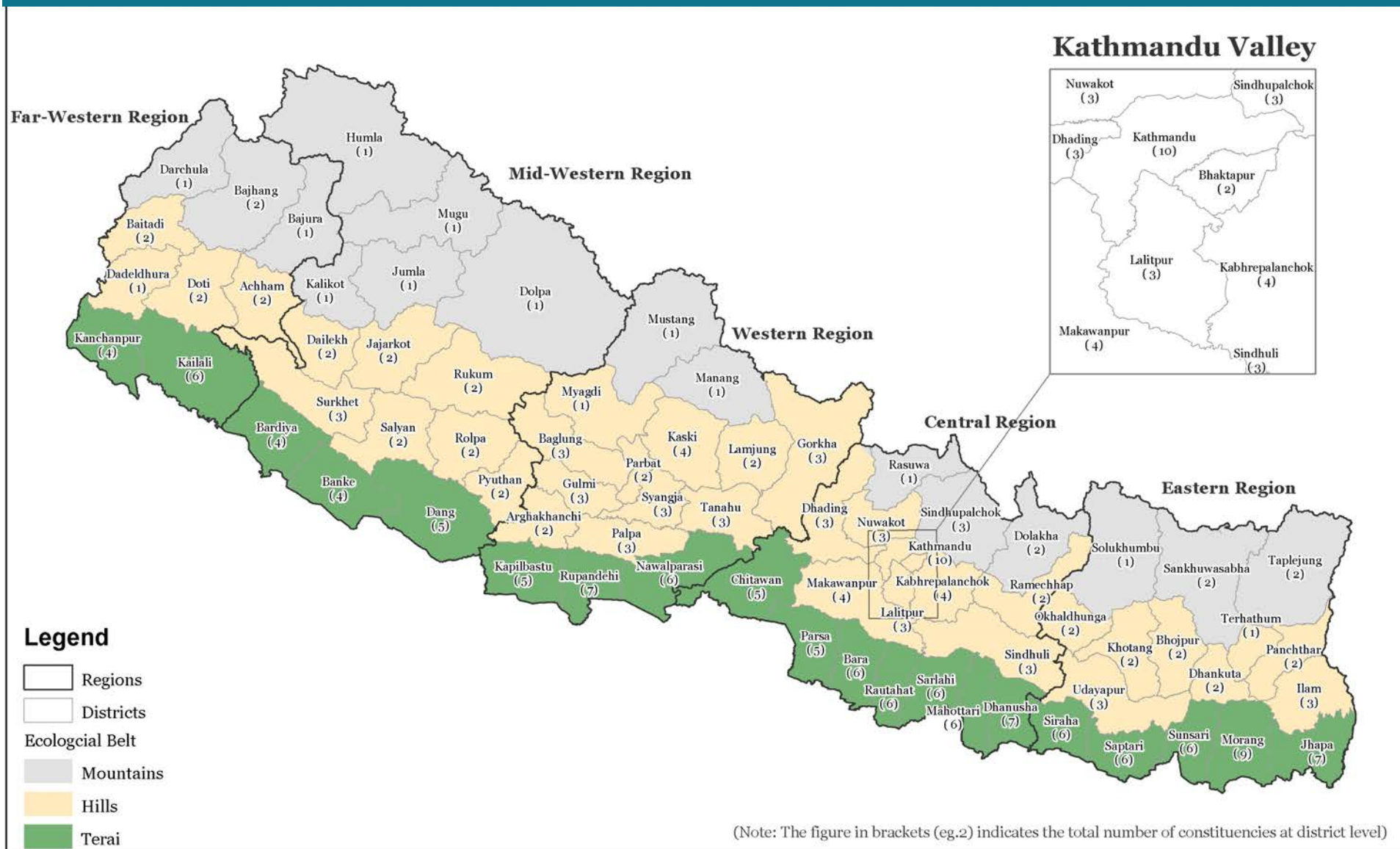
Data Source : GON/DoS, ECN

The boundaries and names shown and the designations used on this map do not imply official endorsement or acceptance by the United Nations

Map produced on
8 December, 2013



CA ELECTION 2013: Number of Constituencies by District



निर्वाचन आयोग, नेपाल
ELECTION COMMISSION, NEPAL



Data Source : GON/DoS, ECN

The boundaries and names shown and the designations used on this map do not imply official endorsement or acceptance by the United Nations

Map produced on
8 December, 2013



CA ELECTION 2013: Registered Voters at District Level



निर्वाचन आयोग, नेपाल
ELECTION COMMISSION, NEPAL



Data Source : GON/DoS, ECN

The boundaries and names shown and the designations used on this map do not imply official endorsement or acceptance by the United Nations

Map produced on
8 December, 2013



CA ELECTION 2013: Percentage of Voters Turnout at District Level under FPTP



निर्वाचन आयोग, नेपाल
ELECTION COMMISSION, NEPAL



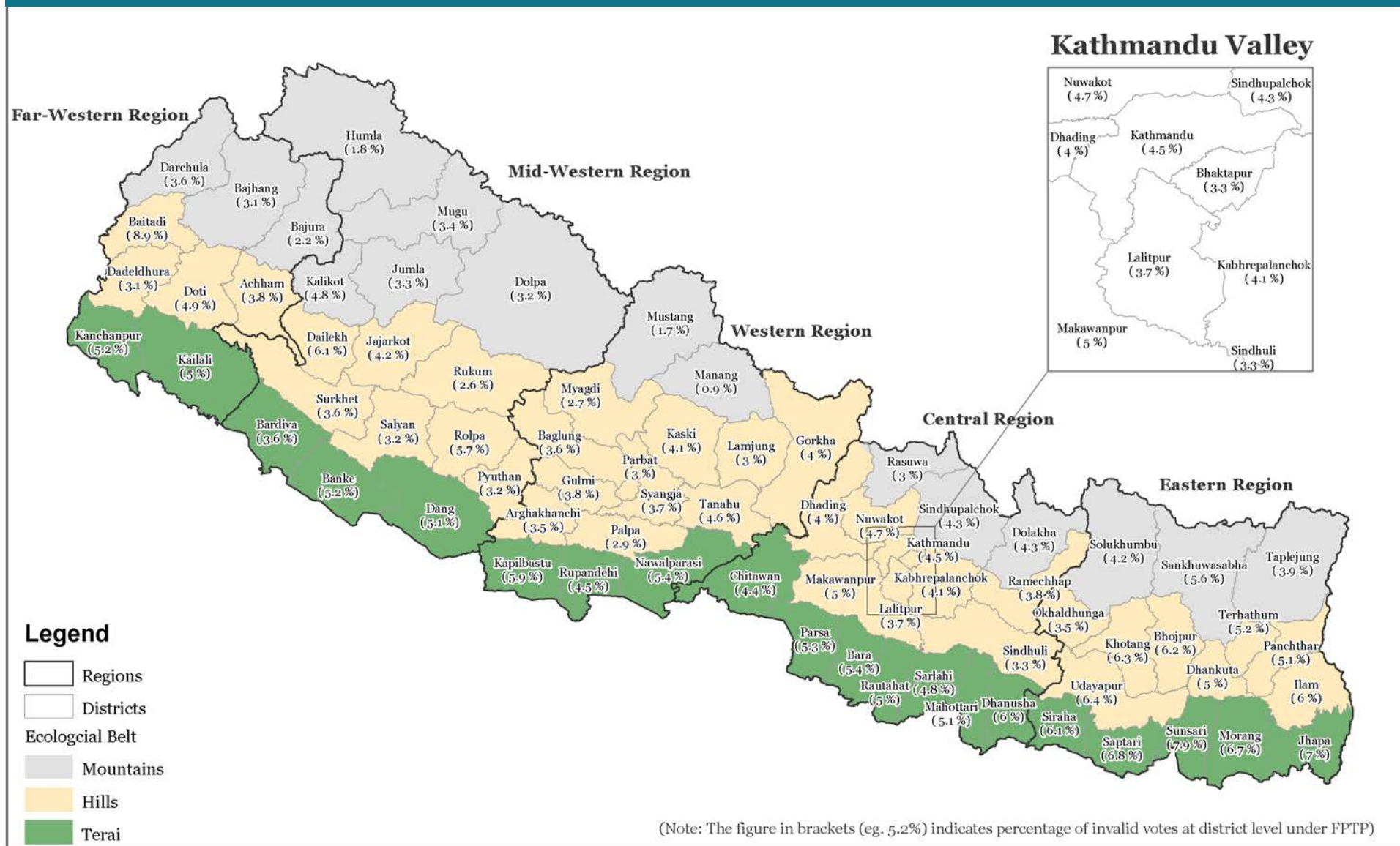
Data Source : GON/DoS, ECN

The boundaries and names shown and the designations used on this map do not imply official endorsement or acceptance by the United Nations

Map produced on
8 December, 2013



CA ELECTION 2013: Percentage of Invalid Votes at District Level under FPTP



निर्वाचन आयोग, नेपाल
ELECTION COMMISSION, NEPAL



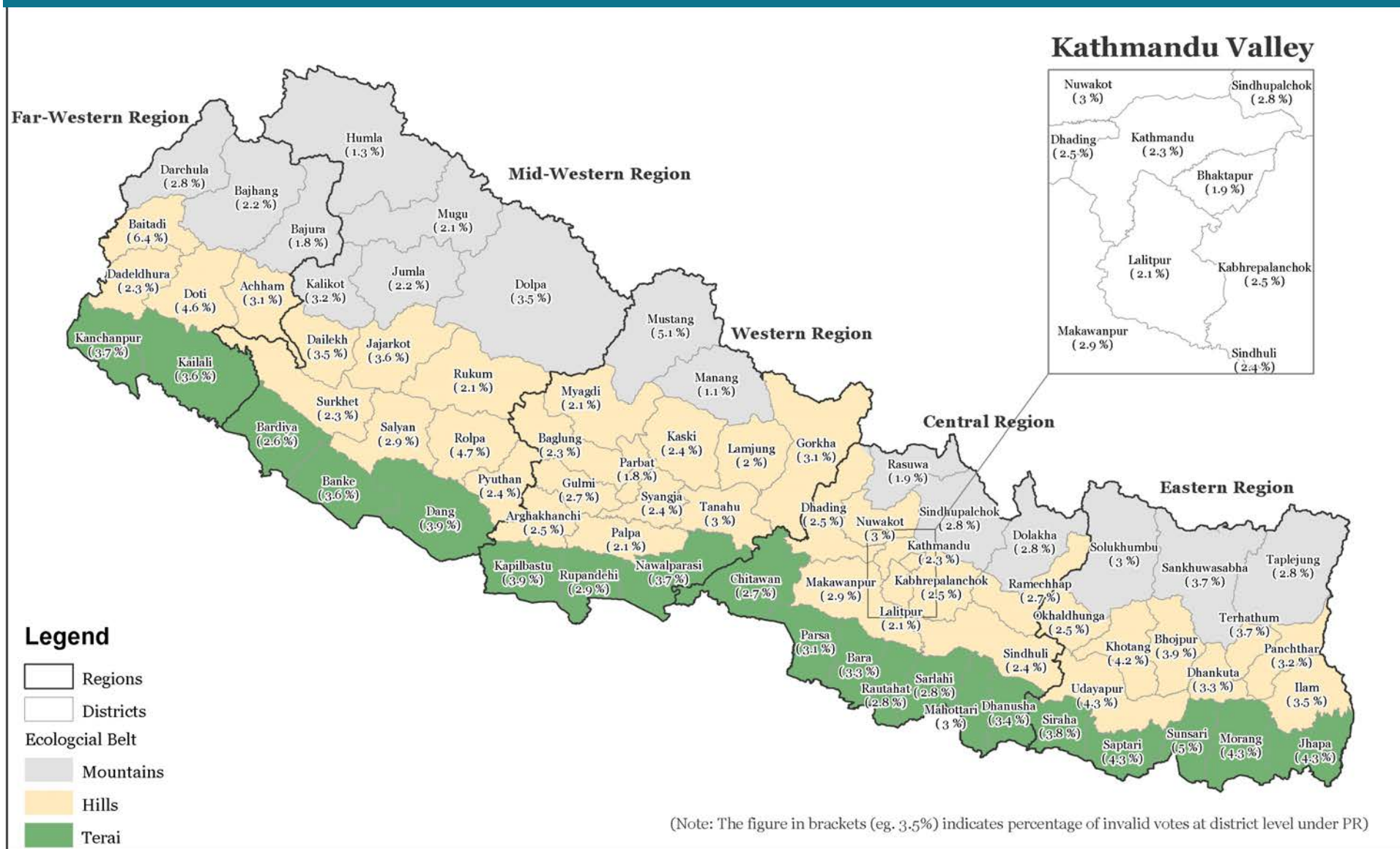
Data Source : GON/DoS, ECN

The boundaries and names shown and the designations used on this map do not imply official endorsement or acceptance by the United Nations

Map produced on
8 December, 2013



CA ELECTION 2013: Percentage of Invalid Votes at District Level under PR



EASTERN REGION

Taplejung	Terhathum	Siraha	Panchthar	Bhojpur
Solukhumbu	Khotang	Ilam	Dhankuta	Okhaldhunga
Jhapa	Morang	Udayapur	Sankhuwasabha	Sunsari
Saptari				

Taplejung

Total Constituencies : 2

Total Polling Locations : 65

Total Polling Centers : 97

Total Voters

58809



29705 (50.51%) Male



29104 (49.49%) Female



Third Gender

Details of candidates from FPTP

Total Candidates : 23

Male : 21

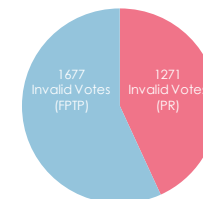
Female : 2

First Past The Post (FPTP)

Casted Votes 42867 (72.8%) Invalid Votes 1677 (3.9%)

Proportional Representation (PR)

Casted Votes 44690 (75.9%) Invalid Votes 1271 (2.8%)



ELECTORAL DETAIL

Physical Detail of the Polling Locations	Conditions from Headquarters to the Polling Locations
Higher Secondary School Building : 20	River Crossing- Required : 50 Not Required : 8
Lower Secondary School Building : 12	Walking across the jungle- Required : 35 Not Required : 23
Primary School Building : 7	Hills and Cliffs- Yes : 48 No : 10
Secondary School Building : 12	Overnight Stay- Required : 21 Not Required : 37
VDC Building : 7	Distance to the Polling Location- Within 5 kilometers : 43 Further from 5 kilometers : 15
Building- Concrete : 23 Non Concrete : 35	Dusty Vehicular Road : 4
Disability friendly- Yes : 54 No : 4	Graveled Vehicular Road :
Electricity Facility in the building of Polling Location- Yes : 15 No : 43	Concrete Vehicular Road :
Communication Facility at Polling Location Building- Yes : 11 No : 47	Availability of Airport close by- Yes : 58 No :
Internet Facility- Yes : 4 No : 54	Spot where helicopter can land- Yes : 43 No : 15
Mobile Network Facility- Yes : 48 No : 10	
Toilet Facility- Yes : 57 No : 1	
Health Post- Yes : 55 No : 3	
Drinking Water Facility- Yes : 57 No : 1	
	Security Situation
	Police Post- Yes : 53 No : 5
	Armed Police Post- Yes : 5 No : 53
	Nepal Army Barrack- Yes : 4 No : 54

CONSTITUENCY WISE STATISTICS OF CA ELECTION 2013

Statistics of FPTP

FPTP	Constituency No. 1	Constituency No. 2
Total Voters	32950	25859
Total Votes Casted	24093	18774
Votes Casted %	73.12%	72.60%
Invalid Votes	873	804
Invalid Votes %	3.62%	4.28%

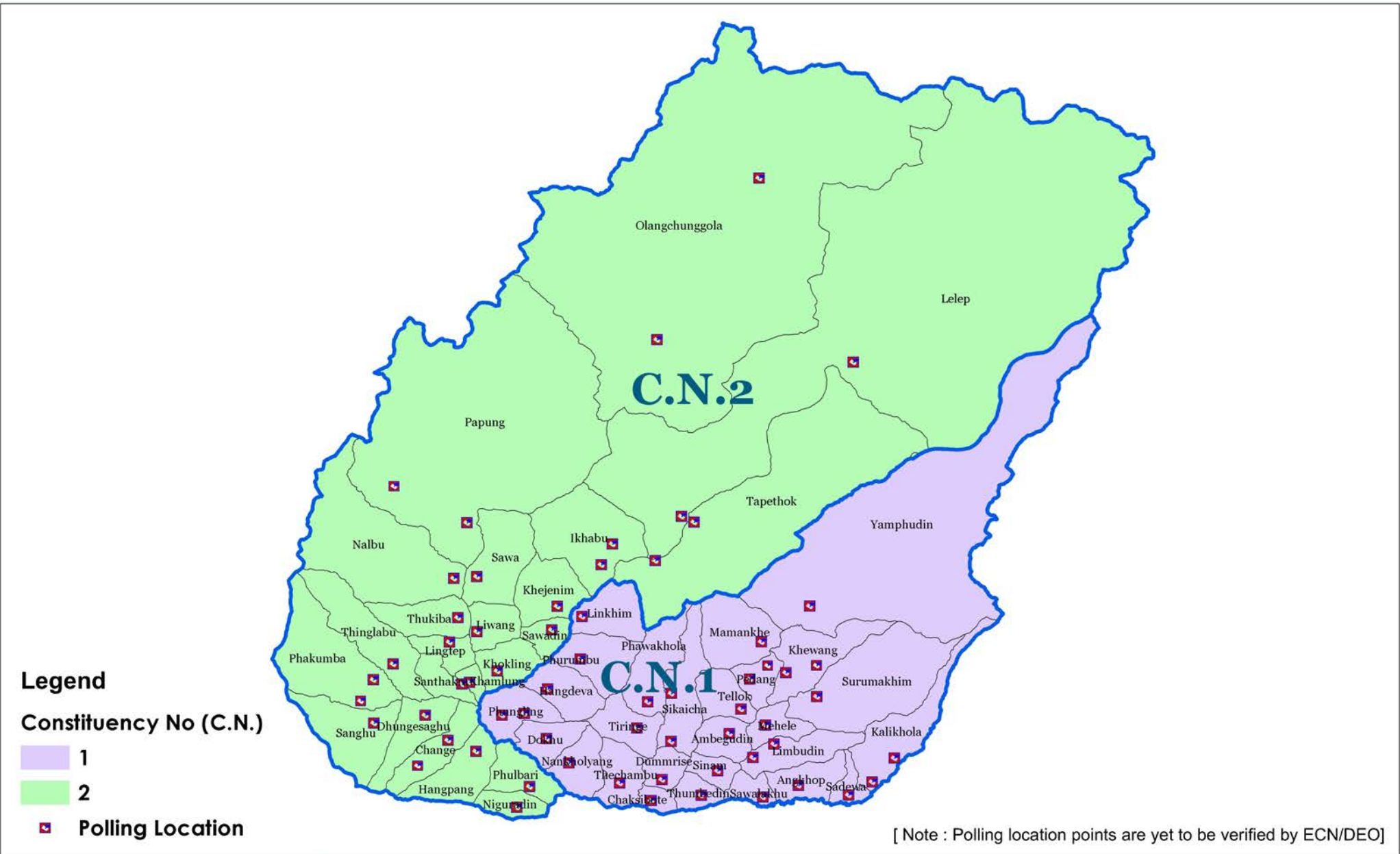
Statistics of PR





PR	Constituency No. 1	Constituency No. 2
Total Votes Casted	25283	19407
Votes Casted %	76.73%	75.05%
Invalid Votes	669	602
Invalid Votes %	2.65%	3.10%

Result of FPTP

Elected Candidate	Constituency No. 1	Constituency No. 2
Name	Bhupendra Thebe	Dambardhoj Tumbahamphe
Political Party/Independent	CPNUML	CPNUML
Age	55	55
Gender	Male	Male
Votes Secured	7434	7034

TAPLEJUNG DISTRICT : CONSTITUENCY MAP



  निर्वाचन आयोग, नेपाल ELECTION COMMISSION, NEPAL	 Data Source : GON/DOS, ECN	The boundaries and names shown and the designations used on this map do not imply official endorsement or acceptance by the United Nations	Map produced on 28 October 2013	
--	--	--	------------------------------------	---

Total Constituencies : 2

Total Polling Locations: 94

Total Polling Centers : 155

Total Voters 95797



46886 (48.9%) Male



48911 (51.1%) Female



Third Gender

Details of candidates from FPTP

Total Candidates : 34

Male : 33

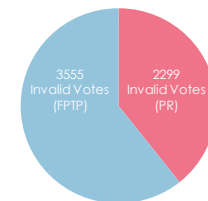
Female : 1

First Past The Post (FPTP)

Casted Votes 70244 (73.3%) Invalid Votes 3555 (5.06%)

Proportional Representation (PR)

Casted Votes 72853 (73.71%) Invalid Votes 2299 (3.16%)



ELECTORAL DETAIL

Physical Detail of the Polling Locations	Conditions from Headquarters to the Polling Locations
Higher Secondary School Building : 21	River Crossing- Required : 75 Not Required : 17
Lower Secondary School Building : 20	Walking across the jungle- Required : 53 Not Required : 39
Primary School Building : 14	Hills and Cliffs- Yes : 68 No : 24
Secondary School Building : 34	Overnight Stay- Required : 21 Not Required : 71
VDC Building : 4	Distance to the Polling Location- Within 5 kilometers : 73 Further from 5 kilometers : 19
Building- Concrete : 46 Non Concrete : 45	Dusty Vehicular Road : 84
Disability friendly- Yes : 66 No : 26	Graveled Vehicular Road : 1
Electricity Facility in the building of Polling Location- Yes : 44 No : 48	Concrete Vehicular Road : 4
Communication Facility at Polling Location Building- Yes : 11 No : 47	Availability of Airport close by- Yes : 92 No : 8
Internet Facility- Yes : 18 No : 74	Spot where helicopter can land- Yes : 84 No : 8
Mobile Network Facility- Yes : 84 No : 8	
Toilet Facility- Yes : 89 No : 3	
Health Post- Yes : 82 No : 10	
Drinking Water Facility- Yes : 71 No : 21	
	Security Situation
	Police Post- Yes : 79 No : 13
	Armed Police Post- Yes : 10 No : 82
	Nepal Army Barrack- Yes : 18 No : 74

CONSTITUENCY WISE STATISTICS OF CA ELECTION 2013



Statistics of FPTP

FPTP	Constituency No. 1	Constituency No. 2
Total Voters	50187	45610
Total Votes Casted	36226	34018
Votes Casted %	72.18%	74.58%
Invalid Votes	1814	1741
Invalid Votes %	5.01%	5.12%

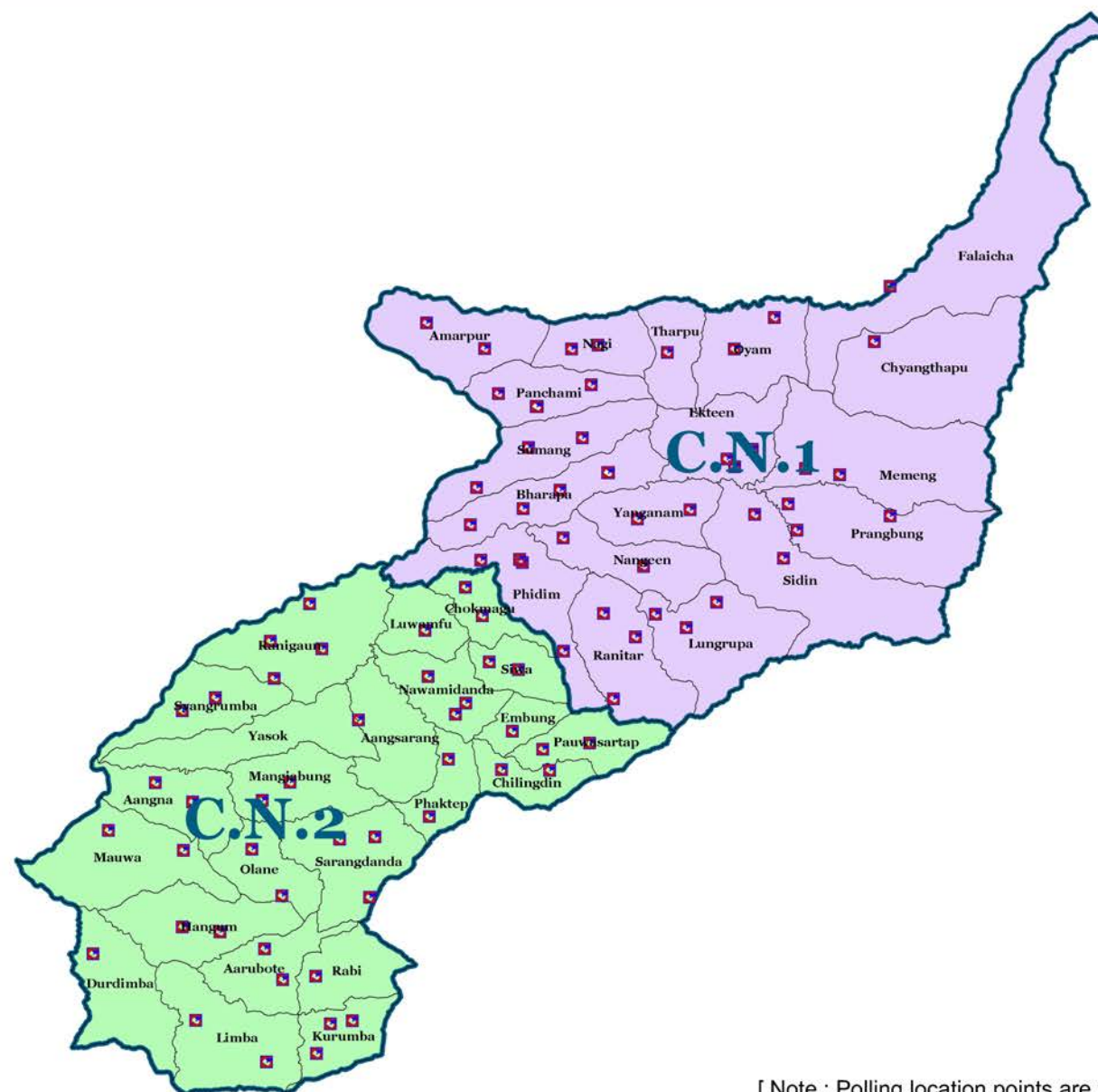
Statistics of PR

PR	Constituency No. 1	Constituency No. 2
Total Votes Casted	37718	35135
Votes Casted %	72.39%	75.19%
Invalid Votes	1203	1096
Invalid Votes %	3.19%	3.12%

Result of FPTP

Elected Candidate	Constituency No. 1	Constituency No. 2
Name	Ganesh Kumar Kambang	Bhishmaraj Aangdembe
Political Party/Independent	CPNUML 	NC 
Age	60	49
Gender	Male	Male
Votes Secured	13082	11839

PANCHTHAR DISTRICT : CONSTITUENCY MAP



Legend

Constituency No (C.N.)

- 1
- 2

Polling Location

[Note : Polling location points are yet to be verified by ECN/DEO]



निर्वाचन आयोग, नेपाल
ELECTION COMMISSION, NEPAL



Data Source : GON/DOs, ECN

The boundaries and names shown and the designations used on this map do not imply official endorsement or acceptance by the United Nations

Map produced on
28 October 2013



Total Constituencies : 3

Total Polling Locations : 126

Total Polling Centers : 244

Total Voters 163554



82111 (50.2%) Male



81441 (49.79%) Female



2 Third Gender

Details of candidates from FPTP

Total Candidates : 39

Male : 37

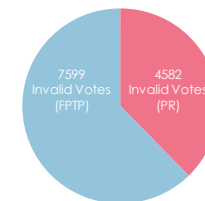
Female : 2

First Past The Post (FPTP)

Casted Votes 127684 (78.07%) Invalid Votes 7599 (5.95%)

Proportional Representation PR

Casted Votes 131041 (80.12%) Invalid Votes 4582 (3.49%)



ELECTORAL DETAIL

Physical Detail of the Polling Locations	Conditions from Headquarters to the Polling Locations
Higher Secondary School Building : 20	River Crossing- Required : 107 Not Required : 7
Lower Secondary School Building : 23	Walking across the jungle- Required : 18 Not Required : 96
Primary School Building : 26	Hills and Cliffs- Yes : 21 No : 93
Secondary School Building : 33	Overnight Stay- Required : Not Required : 114
VDC Building : 8	Distance to the Polling Location- Within 5 kilometers : 24 Further from 5 kilometers : 90
Building- Concrete : 104 Non Concrete : 9	Dusty Vehicular Road : 55
Disability friendly- Yes : 9 No : 105	Graveled Vehicular Road : 23
Electricity Facility in the building of Polling Location- Yes : 78 No : 36	Concrete Vehicular Road : 15
Communication Facility at Polling Location Building- Yes : 37 No : 77	Availability of Airport close by- Yes : 108 No : 6
Internet Facility- Yes : 108 No : 6	Spot where helicopter can land- Yes : 98 No : 16
Mobile Network Facility- Yes : 104 No : 10	
Toilet Facility- Yes : 111 No : 3	
Health Post- Yes : 109 No : 5	
Drinking Water Facility- Yes : 96 No : 18	
	Security Situation
	Police Post- Yes : 114 No :
	Armed Police Post- Yes : 114 No :
	Nepal Army Barrack- Yes : 91 No : 23

CONSTITUENCY WISE STATISTICS OF CA ELECTION 2013

Statistics of FPTP

FPTP	Constituency No. 1	Constituency No. 2	Constituency No. 3
Total Voters	59816	51747	51991
Total Votes Casted	47006	40128	40550
Votes Casted %	78.58%	77.55%	77.99%
Invalid Votes	2765	2649	2185
Invalid Votes %	5.88%	6.60%	5.39%

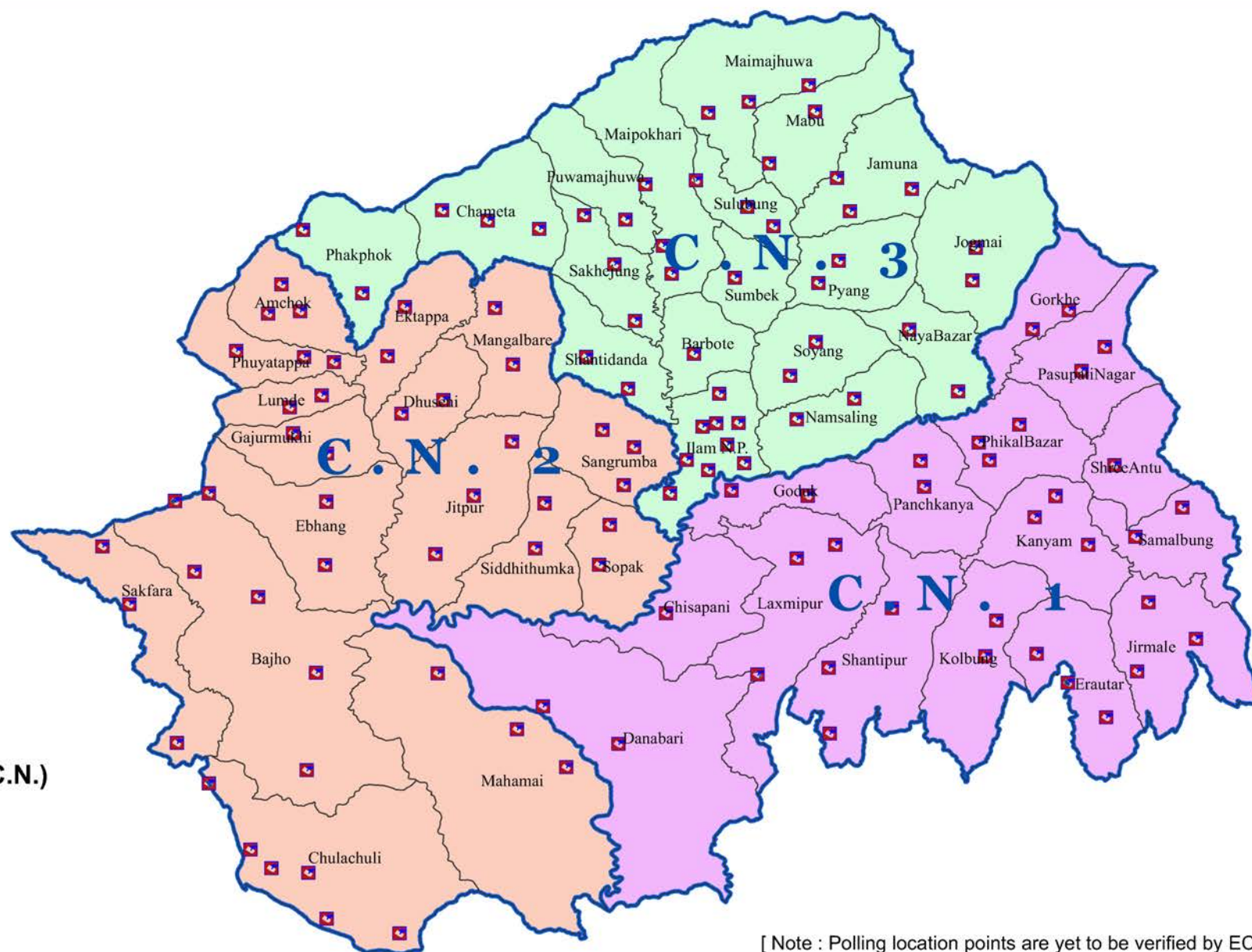
Statistics of PR

PR	Constituency No. 1	Constituency No. 2	Constituency No. 3
Total Votes Casted	47925	40994	42122
Votes Casted %	80.12%	79.22%	81.02%
Invalid Votes	1681	1631	1270
Invalid Votes %	3.51%	3.98%	3.02%

Result of FPTP

Elected Candidate	Constituency No. 1	Constituency No. 2	Constituency No. 3
Name	Jhahnath Khanal	Subas Chandra Nembang	Keshav Thapa
Political Party/Independent	CPNUML	CPNUML	NC
Age	64	61	54
Gender	Male	Male	Male
Votes Secured	17342	14930	15868

ILAM DISTRICT : CONSTITUENCY MAP



[Note : Polling location points are yet to be verified by ECN/DEO]



निर्वाचन आयोग, नेपाल
ELECTION COMMISSION, NEPAL



Data Source : GON/DOs, ECN

The boundaries and names shown and the designations used on this map do not imply official endorsement or acceptance by the United Nations

Map produced on
28 October 2013



Total Constituencies : 7

Total Polling Locations : 286

Total Polling Centers : 648

Total Voters 454491



Details of candidates from FPTP

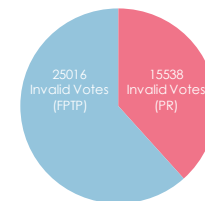
Total Candidates : 171
Male : 146
Female : 25

First Past The Post (FPTP)

Casted Votes 355788 (78.28%) Invalid Votes 25016 (7.03%)

Proportional Representation (PR)

Casted Votes 360498 (79.32%) Invalid Votes 15538 (4.31%)



ELECTORAL DETAIL

Physical Detail of the Polling Locations	Conditions from Headquarters to the Polling Locations
Higher Secondary School Building : 56	River Crossing- Required : 279 Not Required : 7
Lower Secondary School Building : 57	Walking across the jungle- Required : 3 Not Required : 283
Primary School Building : 96	Hills and Cliffs- Yes : 1 No : 285
Secondary School Building : 40	Overnight Stay- Required : Not Required : 286
VDC Building : 12	Distance to the Polling Location- Within 5 kilometers : 282
Others : 25	Further from 5 kilometers : 4
Building- Concrete : 237 Non Concrete : 49	Dusty Vehicular Road : 44
Disability friendly- Yes : 162 No : 124	Graveled Vehicular Road : 184
Electricity Facility in the building of Polling Location- Yes : 232 No : 54	Concrete Vehicular Road : 58
Communication Facility at Polling Location Building- Yes : 92 No : 194	Availability of Airport close by- Yes : 101 No : 185
Internet Facility- Yes : 56 No : 230	Spot where helicopter can land- Yes : 279 No : 7
Mobile Network Facility- Yes : 281 No : 5	
Toilet Facility- Yes : 286 No : 3	
Health Post- Yes : 283 No : 3	
Drinking Water Facility- Yes : 283 No : 3	
	Security Situation
	Police Post- Yes : 284 No : 2
	Armed Police Post- Yes : 282 No : 4
	Nepal Army Barrack- Yes : 283 No : 3

CONSTITUENCY WISE STATISTICS OF CA ELECTION 2013

Statistics of FPTP

FPTP	Const.N. 1	Const.N. 2	Const.N. 3	Const.N. 4	Const.N. 5	Const.N. 6	Const.N. 7
Total Voters	64303	64879	59486	72387	70715	49690	73031
Total Votes Casted	50150	50467	46530	57162	56209	39773	55497
Votes Casted %	77.99%	77.79%	78.22%	78.97%	79.49%	80.04%	75.99%
Invalid Votes	3730	3653	2796	3910	4398	3023	3506
Invalid Votes %	7.44%	7.24%	6.01%	6.84%	7.82%	7.6%	6.32

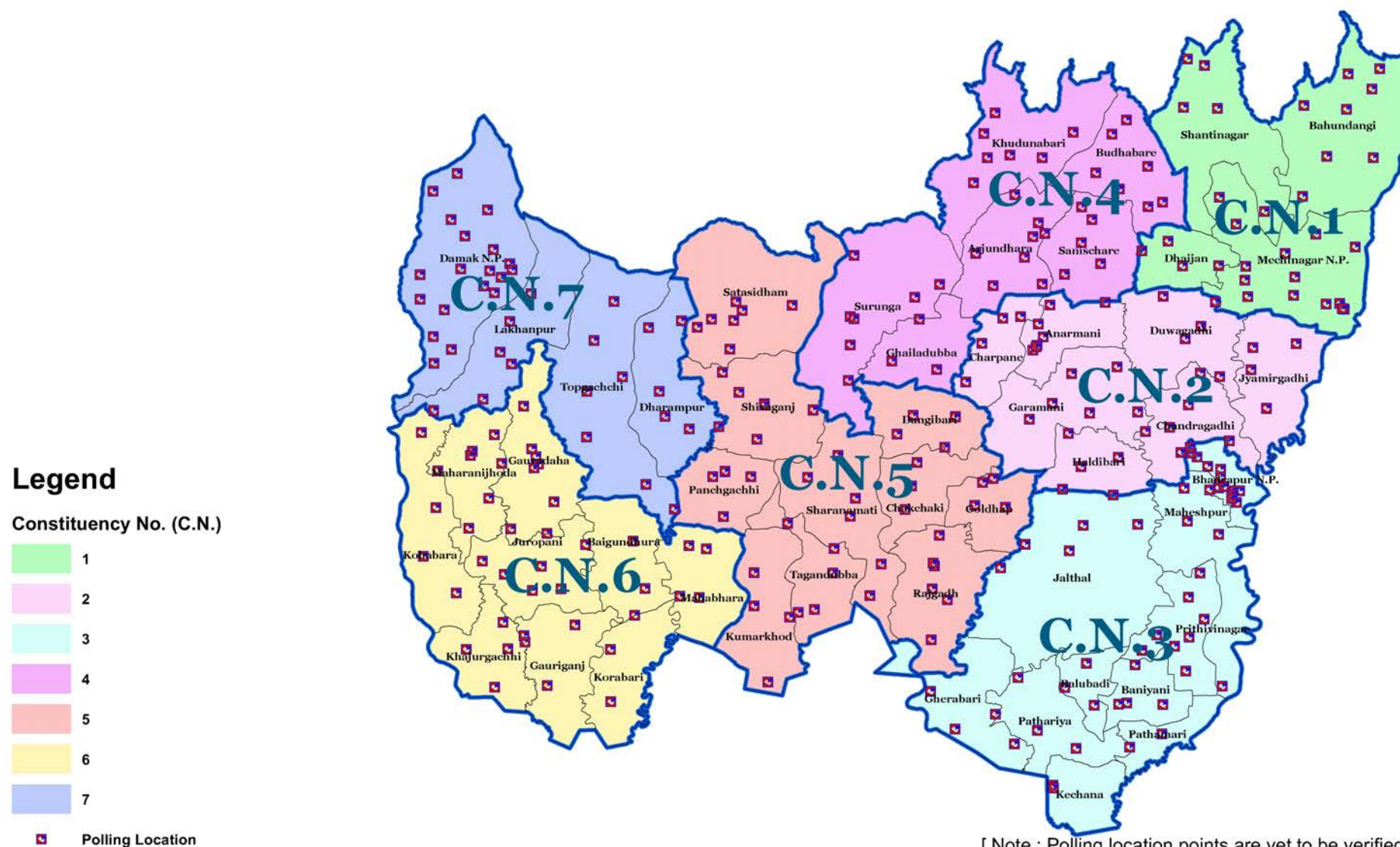
Statistics of PR

PR	Const.N. 1	Const.N. 2	Const.N. 3	Const.N. 4	Const.N.5	Const.N.6	Const.N. 7
Total Votes Casted	50755	51911	47278	57114	56553	40324	56563
Votes Casted %	78.93%	80.01%	79.48%	78.90%	79.97%	81.15%	77.45%
Invalid Votes	2362	2340	1775	2232	2905	1856	2068
Invalid Votes %	4.65%	4.51%	3.75%	3.91%	5.14%	4.60%	3.66%

Result of FPTP

Elected Candidate	Const.N. 1	Const.N. 2	Const.N. 3	Const.N. 4	Const.N. 5	Const.N. 6	Const.N. 7
Name	Rabin Koirala	Sudhir Kumar siwakoti	Krishna Prasad Sitaula	Prem Bahadur Giri	Keshav Kumar Budhathoki	Deipak Karki	K.P. Sharma Oli
Political Party/Independent	CPNUML	NC	NC	CPNUML	NC	CPNUML	CPNUML
Age	49	63	64	48	69	54	62
Gender	Male	Male	Male	Male	Male	Male	Male
Votes Secured	17229	13554	14355	22159	16587	11326	19287

JHAPA DISTRICT : CONSTITUENCY MAP



[Note : Polling location points are yet to be verified by ECN/DEO]



निर्वाचन आयोग, नेपाल
ELECTION COMMISSION, NEPAL



Data Source : GON/DOs, ECN

The boundaries and names shown and the designations used on this map do not imply official endorsement or acceptance by the United Nations

Map produced on
28 October 2013



Sankhuwasabha

Total Constituencies : 2

Total Polling Locations : 79

Total Polling Centers : 133

Total Voters

81237



40165 (49.4%) Male



41072 (50.6%) Female



Third Gender

Details of candidates from FPTP

Total Candidates : 31

Male : 28

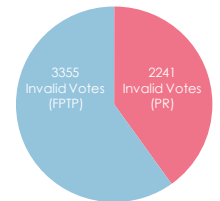
Female : 3

First Past The Post (FPTP)

Casted Votes 59546 (73.30%) Invalid Votes 3355 (5.63%)

Proportional Representation (PR)

Casted Votes 60931 (75.00%) Invalid Votes 2241 (3.68%)



ELECTORAL DETAIL

Physical Detail of the Polling Locations	Conditions from Headquarters to the Polling Locations
Higher Secondary School Building : 14	River Crossing- Required : 57 Not Required : 15
Lower Secondary School Building : 12	Walking across the jungle- Required : 33 Not Required : 39
Primary School Building : 19	Hills and Cliffs- Yes : 35 No : 37
Secondary School Building : 24	Overnight Stay- Required : 36 Not Required : 36
VDC Building : 2	Distance to the Polling Location- Within 5 kilometers : 29 Further from 5 kilometers : 43
Tudikhel Open Space : 1	Dusty Vehicular Road : 10
Building- Concrete : 30 Non Concrete : 42	Graveled Vehicular Road : 5
Disability friendly- Yes : 0 No : 72	Concrete Vehicular Road :
Electricity Facility in the building of Polling Location- Yes : 40 No : 32	Availability of Airport close by- Yes : 2 No : 70
Communication Facility at Polling Location Building- Yes : 15 No : 57	Spot where helicopter can land- Yes : 13 No : 58
Internet Facility- Yes : 0 No : 72	
Mobile Network Facility- Yes : 49 No : 23	
Toilet Facility- Yes : 42 No : 30	
Health Post- Yes : 47 No : 25	
Drinking Water Facility- Yes : 62 No : 10	
	Security Situation
	Police Post- Yes : 45 No : 27
	Armed Police Post- Yes : 3 No : 69
	Nepal Army Barrack- Yes : 3 No : 69

CONSTITUENCY WISE STATISTICS OF CA ELECTION 2013

Statistics of FPTP

FPTP	Constituency No. 1	Constituency No. 2
Total Voters	40234	41003
Total Votes Casted	28981	30565
Votes Casted %	72.03%	74.54%
Invalid Votes	1668	1687
Invalid Votes %	5.76%	5.52%

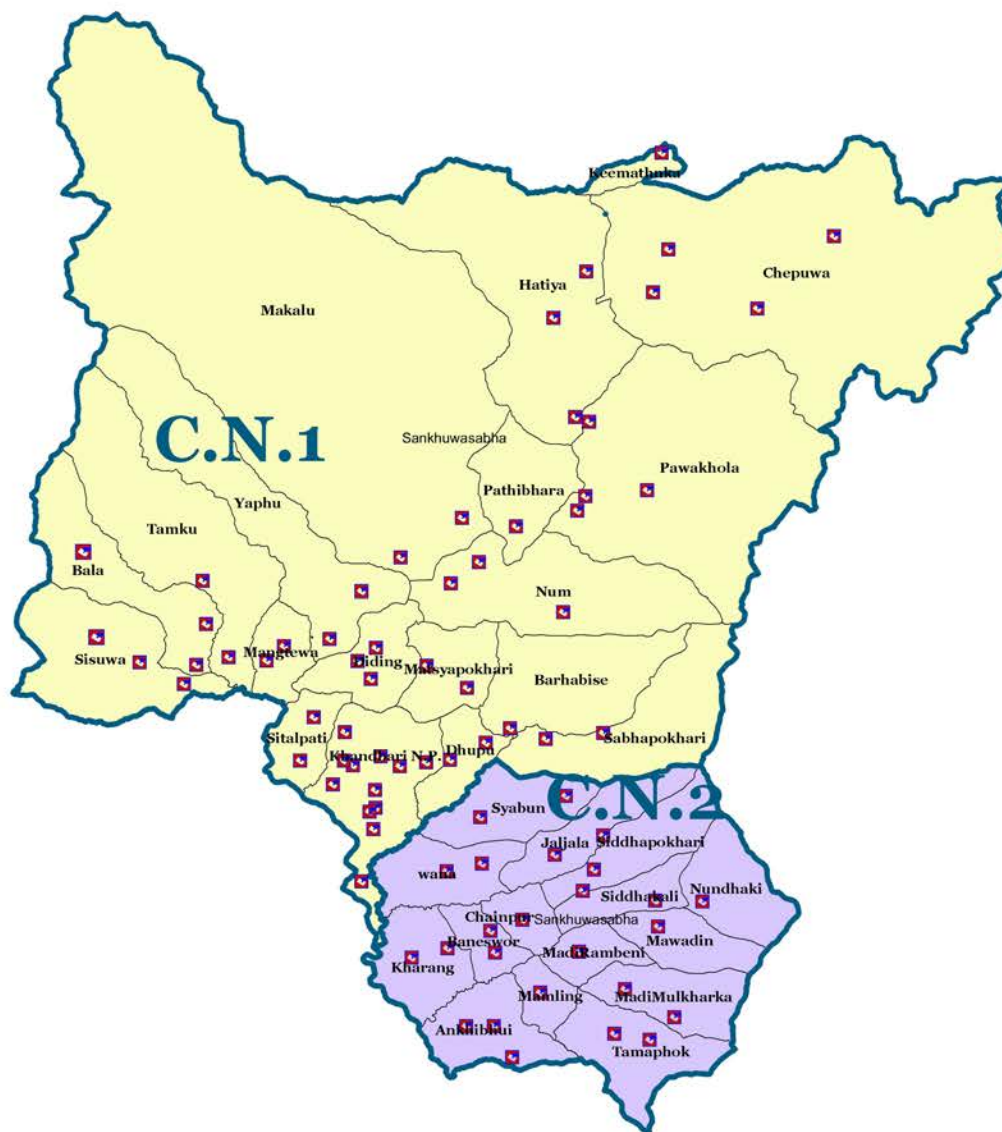
Statistics of PR

PR	Constituency No. 1	Constituency No. 2
Total Votes Casted	29868	31063
Votes Casted %	74.24%	75.76%
Invalid Votes	1097	1144
Invalid Votes %	3.67%	3.68%

Result of FPTP

Elected Candidate	Constituency No. 1	Constituency No. 2
Name	Tara Man Gurung	Deepak Khadka
Political Party/Independent	NC	NC
Age	50	42
Gender	Male	Male
Votes Secured	9415	11552

SANKHUWASABHA DISTRICT : CONSTITUENCY MAP



Legend

Constituency No. (C.N.)



1



2



Polling Location

[Note : Polling location points are yet to be verified by ECN/DEO]



निर्वाचन आयोग, नेपाल
ELECTION COMMISSION, NEPAL



Data Source : GON/DOs, ECN

The boundaries and names shown and the designations used on this map do not imply official endorsement or acceptance by the United Nations

Map produced on
28 October 2013



Terhathum

Total Constituencies : 1

Total Polling Locations : 54

Total Polling Centers : 82

Total Voters 52426



25054 (47.79%) Male



27372 (52.21%) Female



Third Gender

Details of candidates from FPTP

Total Candidates : 18

Male : 17

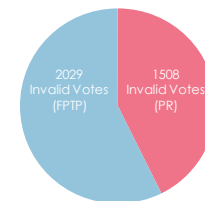
Female : 1

First Past The post (FPTP)

Casted Votes 39347 (75.1%) Invalid Votes 2029 (5.2%)

Proportional Representation (PR)

Casted Votes 40783 (78.79%) Invalid Votes 1508 (3.7%)



ELECTORAL DETAIL

Physical Detail of the Polling Locations	Conditions from Headquarters to the Polling Locations
Higher Secondary School Building : 22	River Crossing- Required : 28 Not Required : 26
Lower Secondary School Building : 10	Walking across the jungle- Required : 31 Not Required : 23
Primary School Building : 9	Hills and Cliffs- Yes : 26 No : 28
Secondary School Building : 10	Overnight Stay- Required : 34 Not Required : 20
VDC Building : 2	Distance to the Polling Location- Within 5 kilometers : 54
Co-Operative Building : 1	Further from 5 kilometers :
Building- Concrete : 37 Non Concrete : 58	Dusty Vehicular Road : 17
Disability friendly- Yes : 53 No : 1	Graveled Vehicular Road : 1
Electricity Facility in the building of Polling Location- Yes : 34 No : 20	Concrete Vehicular Road : 5
Communication Facility at Polling Location Building- Yes : 25 No : 29	Availability of Airport close by- Yes : No : 54
Internet Facility- Yes : No : 54	Spot where helicopter can land- Yes : 20 No : 34
Mobile Network Facility- Yes : 51 No : 3	
Toilet Facility- Yes : 53 No : 1	
Health Post- Yes : 54 No :	
Drinking Water Facility- Yes : 50 No : 2	

Security Situation

Police Post- Yes : 54 No :
 Armed Police Post- Yes : 25 No : 29
 Nepal Army Barrack- Yes : 12 No : 42

CONSTITUENCY WISE STATISTICS OF CA ELECTION 2013


Statistics of FPTP

FPTP	Constituency No. 1
Total Voters	52426
Total Votes Casted	39347
Votes Casted %	75.05%
Invalid Votes	2029
Invalid Votes %	5.16%

Statistics of PR

PR	Constituency No. 1
Total Votes Casted	40783
Votes Casted %	77.79%
Invalid Votes	1508
Invalid Votes %	3.70%

Result of FPTP

Elected Candidate	Constituency No. 1
Name	Bhawani Prasad Khapung
Political Party/Independent	CPNUML 
Age	52
Gender	Male
Votes Secured	15111

TERHATHUM DISTRICT : CONSTITUENCY MAP



Legend

- Constituency No. (C.N.)
- Polling Location

[Note : Polling location points are yet to be verified by ECN/DEO]



निर्वाचन आयोग, नेपाल
ELECTION COMMISSION, NEPAL



Data Source : GON/DOs, ECN

The boundaries and names shown and the designations used on this map do not imply official endorsement or acceptance by the United Nations

Map produced on
28 October 2013



Bhojpur

Total Constituencies : 2

Total Polling Locations : 77

Total Polling Centers : 140

Total Voters 90943



44612 (49.05%) Male



46331 (50.94%) Female



Third Gender

Details of candidates from FPTP

Total Candidates : 28

Male : 26

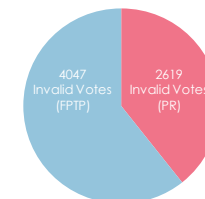
Female : 2

First Past the Post (FPTP)

Casted Votes 64866 (71.33%) Invalid Votes 4047 (6.24%)

Proportional Representation (PR)

Casted Votes 66886 (73.55%) Invalid Votes 2619 (3.92%)



ELECTORAL DETAIL

Physical Detail of the Polling Location	Conditions from Headquarters to the Polling Locations
Higher Secondary School Building : 12	River Crossing- Required : 65 Not Required : 12
Lower Secondary School Building : 16	Walking across the jungle- Required : 64 Not Required : 13
Primary School Building : 3	Hills and Cliffs- Yes : 67 No : 10
Secondary School Building : 15	Overnight Stay- Required : 11 Not Required : 56
VDC Building : 26	Distance to the Polling Location- Within 5 kilometers : 34 Further from 5 kilometers : 43
Building- Concrete : 38 Non Concrete : 53	Dusty Vehicular Road : 33
Disability friendly- Yes : 48 No : 29	Graveled Vehicular Road :
Electricity Facility in the building of Polling Location- Yes : 16 No : 61	Concrete Vehicular Road :
Communication Facility at Polling Location Building- Yes : 31 No : 46	Availability of Airport close by- Yes : 77 No :
Internet Facility- Yes : 3 No : 74	Spot where helicopter can land- Yes : 71 No : 6
Mobile Network Facility- Yes : 69 No : 8	
Toilet Facility- Yes : 72 No : 5	
Health Post- Yes : 2 No : 74	
Drinking Water Facility- Yes : 67 No : 10	
	Security Situation
	Police Post- Yes : 77 No :
	Armed Police Post- Yes : 71 No : 6
	Nepal Army Barrack- Yes : 74 No : 3

CONSTITUENCY WISE STATISTICS OF CA ELECTION 2013

Statistics of FPTP

FPTP	Constituency No. 1	Constituency No. 2
Total Voters	46070	44873
Total Votes Casted	32476	32390
Votes Casted %	70.49%	72.18%
Invalid Votes	2146	1901
Invalid Votes %	6.61%	5.87%

Statistics of PR

PR	Constituency No. 1	Constituency No. 2
Total Votes Casted	33326	33560
Votes Casted %	72.34%	74.79.%
Invalid Votes	1372	1247
Invalid Votes %	4.12%	3.72%

Result of FPTP

Elected Candidate	Constituency No. 1	Constituency No. 2
Name	Kripasur Sherpa	Sherdhan Rai
Political Party/Independent	CPNUML	CPNUML
Age	62	43
Gender	Male	Male
Votes Secured	11450	11927

BHOJPUR DISTRICT : CONSTITUENCY MAP



Legend

Constituency No. (C.N.)



☐ Polling Location

[Note : Polling location points are yet to be verified by ECN/DEO]



निर्वाचन आयोग, नेपाल
ELECTION COMMISSION, NEPAL



Data Source : GON/DOs, ECN

The boundaries and names shown and the designations used on this map do not imply official endorsement or acceptance by the United Nations

Map produced on
28 October 2013



Dhankuta

Total Constituencies : 2

Total Polling Locations : 110

Total Polling Centers : 138

Total Voters 82632



Details of candidates from FPTP

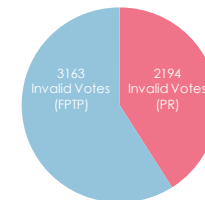
Total Candidates : 30
Male : 30
Female : 0

First Past the Post (FPTP)

Casted Votes 62726 (75.91%) Invalid Votes 3163 (5.04%)

Proportional Representation (PR)

Casted Votes 65526 (79.3%) Invalid Votes 2194 (3.35%)



ELECTORAL DETAIL

Physical Detail of the Polling Locations	Conditions from Headquarters to the Polling Locations
Higher Secondary School Building : 25	River Crossing- Required : 40 Not Required : 70
Lower Secondary School Building : 13	Walking across the jungle- Required : 12 Not Required : 75
Primary School Building : 22	Hills and Cliffs- Yes : 39 No : 56
Secondary School Building : 22	Overnight Stay- Required : 9 Not Required : 80
VDC Building : 18	Distance to the Polling Location- Within 5 kilometers : 88 Further from 5 kilometers : 21
Building- Concrete : 96 Non Concrete : 48	Dusty Vehicular Road : 88
Disability friendly- Yes : 51 No : 58	Graveled Vehicular Road : 3
Electricity Facility in the building of Polling Location- Yes : 67 No : 31	Concrete Vehicular Road : 9
Communication Facility at Polling Location Building- Yes : 33 No : 76	Availability of Airport close by- Yes : 0 No : 110
Internet Facility- Yes : 11 No : 98	Spot where helicopter can land- Yes : 86 No : 22
Mobile Network Facility- Yes : 108 No : 2	
Toilet Facility- Yes : 99 No : 11	
Health Post- Yes : 106 No : 4	
Drinking Water Facility- Yes : 92 No : 16	
	Security Situation
	Police Post- Yes : 75 No : 35
	Armed Police Post- Yes : 35 No : 73
	Nepal Army Barrack- Yes : 39 No : 16

CONSTITUENCY WISE STATISTICS OF CA ELECTION 2013



Statistics of FPTP

FPTP	Constituency No. 1	Constituency No. 2
Total Voters	43384	39248
Total Votes Casted	32848	29878
Votes Casted %	75.71%	76.13%
Invalid Votes	1758	1405
Invalid Votes %	5.35%	4.70%

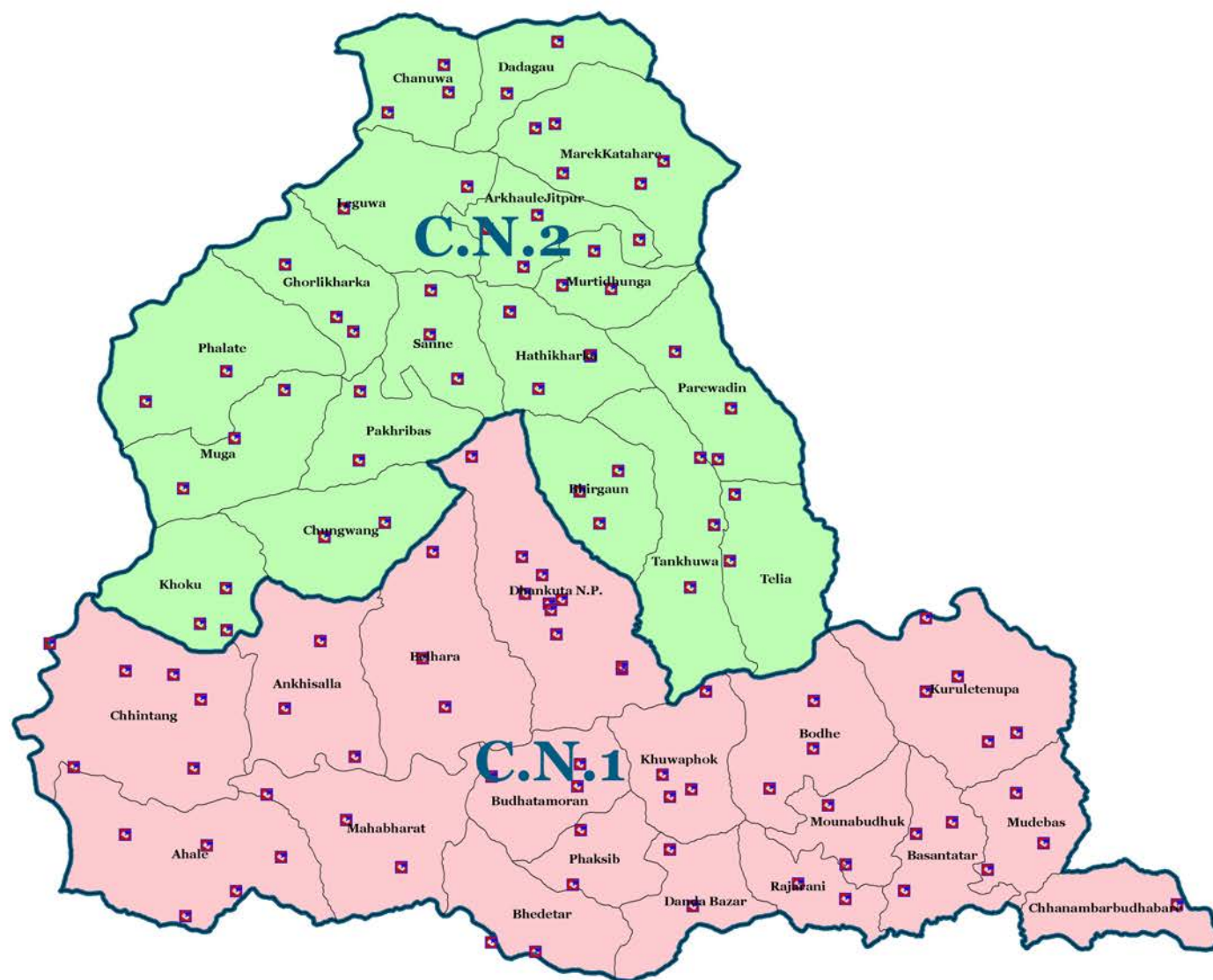
Statistics of PR

PR	Constituency No. 1	Constituency No. 2
Total Votes Casted	34598	30928
Votes Casted %	79.75%	78.80%
Invalid Votes	1248	946
Invalid Votes %	3.61%	3.06%

Result of FPTP


Elected Candidate	Constituency No. 1	Constituency No. 2
Name	Tika Ram Chemjong Limbu	Sunil Bahadur Thapa
Political Party/Independent	CPNUML 	RPP 
Age	49	54
Gender	Male	Male
Votes Secured	10953	10093

DHANKUTA DISTRICT : CONSTITUENCY MAP



Legend

Constituency



Polling Location

[Note : Polling location points are yet to be verified by ECN/DEO]



निर्वाचन आयोग, नेपाल
ELECTION COMMISSION, NEPAL



Data Source : GON/DOs, ECN

The boundaries and names shown and the designations used on this map do not imply official endorsement or acceptance by the United Nations

Map produced on
28 October 2013



Total Constituencies : 9

Total Polling Locations : 270

Total Polling Centers : 671

Total Voters 495433



247437 (49.94%) Male



247996 (50.06%) Female



Third Gender

Details of candidates from FPTP

Total Candidates : 270

Male : 244

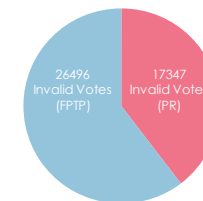
Female : 26

First Past The Post (FPTP)

Casted Votes 394170 (79.56%) Invalid Votes 26496 (6.72%)

Proportional Representation (PR)

Casted Votes 402190 (81.18%) Invalid Votes 17347 (4.31%)



ELECTORAL DETAIL

Physical Detail of the Polling Locations	Conditions from Headquarters to the Polling Locations
Higher Secondary School Building : 48	River Crossing- Required : Not Required :
Lower Secondary School Building : 48	Walking across the jungle- Required : Not Required :
Primary School Building : 65	Hills and Cliffs- Yes : No :
Secondary School Building : 75	Overnight Stay- Required : Not Required :
VDC Building : 18	Distance to the Polling Location- Within 5 kilometers : 27
Building- Concrete : Non Concrete :	Further from 5 kilometers : 243
Disability friendly- Yes : 4 No :	Dusty Vehicular Road :
Electricity Facility in the building of Polling Location- Yes : No :	Graveled Vehicular Road :
Communication Facility at Polling Location Building- Yes : No :	Concrete Vehicular Road :
Internet Facility- Yes : No :	Availability of Airport close by- Yes : No :
Mobile Network Facility- Yes : No :	Spot where helicopter can land- Yes : No :
Toilet Facility- Yes : No :	
Health Post- Yes : No :	
Drinking Water Facility- Yes : No :	
	Security Situation
	Police Post- Yes : No :
	Armed Police Post- Yes : No :
	Nepal Army Barrack- Yes : No :

CONSTITUENCY WISE STATISTICS OF CA ELECTION 2013

Statistics of FPTP

FPTP	Const.N. 1	Const.N. 2	Const.N. 3	Const.N. 4	Const.N. 5	Const.N. 6	Const.N. 7	Const.N. 8	Const.N. 9
Total Voters	54722	53345	56016	48140	53073	57473	59255	56565	56844
Total Votes Casted	44191	39863	44623	40791	44117	45101	47290	45166	43028
Votes Casted %	80.76%	74.73%	79.66%	84.73%	83.13%	78.47%	79.81%	79.85%	75.69%
Invalid Votes	3216	2994	3043	2316	2908	2987	3760	2477	2795
Invalid Votes %	7.28%	7.51%	6.82%	5.68%	6.59%	6.62%	7.95%	5.48%	6.50%

Statistics of PR

PR	Const.N. 1	Const.N. 2	Const.N. 3	Const.N. 4	Const.N. 5	Const.N. 6	Const.N. 7	Const.N. 8	Const.N. 9
Total Votes Casted	44688	40849	45191	41654	44974	46660	48041	46208	43925
Votes Casted %	81.66%	76.58%	80.68%	86.53%	84.74%	81.19%	81.08%	81.69%	77.27%
Invalid Votes	2137	1888	1873	1653	2095	1997	2351	1598	1755
Invalid Votes %	4.78%	4.62%	4.14%	3.97%	4.66%	4.28%	4.89%	3.46%	4.00%

Result of FPTP

Elected Candidate	Const. N. 1	Const. N. 2	Const. N. 3	Const. N. 4	Const. N. 5	Const. N. 6	Const. N. 7	Const. N. 8	Const. N. 9
Name	Rishi Kesh Pokhrel	Chandi Prasad Rai	Dilip Khawas Gachhadar	Shiva Kumar Mandan Kewat	Amrit Kumar Aryal	Mahesh Acharya	Dr. Shekhar Koirala	Chandra Bahadur Gurung	Dig Bahadur Limbu
Political Party/Independent	CPNUML	CPNUML	NC	UCPN (M)	NC	NC	NC	CPNUML	NC
Age	46	52	52	38	55	59	62	60	50
Gender	Male	Male	Male	Male	Male	Male	Male	Male	Male
Votes Secured	14000	14516	12984	9360	15254	12552	12982	17401	15202

MORANG DISTRICT : CONSTITUENCY MAP



Total Constituencies : 6

Total Polling Locations: 152

Total Polling Centers : 489

Total Voters 372154



184559 (49.6%) Male



187594 (50.4%) Female



1 Third Gender

Details of candidates from FPTP

Total Candidates : 223

Male : 197

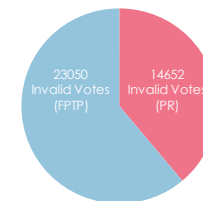
Female : 26

First Past The Post (FPTP)

Casted Votes 290164 (77.97%) Invalid Votes 23050 (7.94%)

Proportional Representaion (PR)

Casted Votes 295821 (79.49%) Invalid Votes 14652 (4.95%)



ELECTORAL DETAIL

Physical Detail of the Polling Locations	Conditions from Headquarters to the Polling Locations
Higher Secondary School Building : 33	River Crossing- Required : 4 Not Required : 140
Lower Secondary School Building : 25	Walking across the jungle- Required : 3 Not Required : 141
Primary School Building : 28	Hills and Cliffs- Yes : 3 No : 141
Secondary School Building : 40	Overnight Stay- Required : Not Required : 144
VDC Building : 6	Distance to the Polling Location- Within 5 kilometers : 140 Further from 5 kilometers : 40
Building- Concrete : 143 Non Concrete : 10	Dusty Vehicular Road : 1
Disability friendly- Yes : 104 No : 40	Graveled Vehicular Road : 67
Electricity Facility in the building of Polling Location- Yes : 133 No : 9	Concrete Vehicular Road : 76
Communication Facility at Polling Location Building- Yes : 31 No : 113	Availability of Airport close by- Yes : 144 No : 52
Internet Facility- Yes : 2 No : 142	Spot where helicopter can land- Yes : 92 No : 52
Mobile Network Facility- Yes : 144 No : 1	
Toilet Facility- Yes : 143 No : 1	
Health Post- Yes : 144 No : 1	
Drinking Water Facility- Yes : 143 No : 1	

Security Situation

Police Post- Yes : 144 No : 52
Armed Police Post- Yes : 119 No : 25
Nepal Army Barrack- Yes : 144 No : 3

CONSTITUENCY WISE STATISTICS OF CA ELECTION 2013

Statistics of FPTP

FPTP	Const.N. 1	Const.N. 2	Const.N. 3	Const.N. 4	Const.N. 5	Const.N. 6
Total Voters	65789	76390	61856	58191	53634	56294
Total Votes Casted	46985	58038	53419	46975	42345	42402
Votes Casted %	71.42%	75.98%	86.36%	80.73%	78.95%	75.32%
Invalid Votes	2882	4619	3852	3657	3968	4072
Invalid Votes %	6.13%	7.96%	7.21%	7.78%	9.37%	9.60%

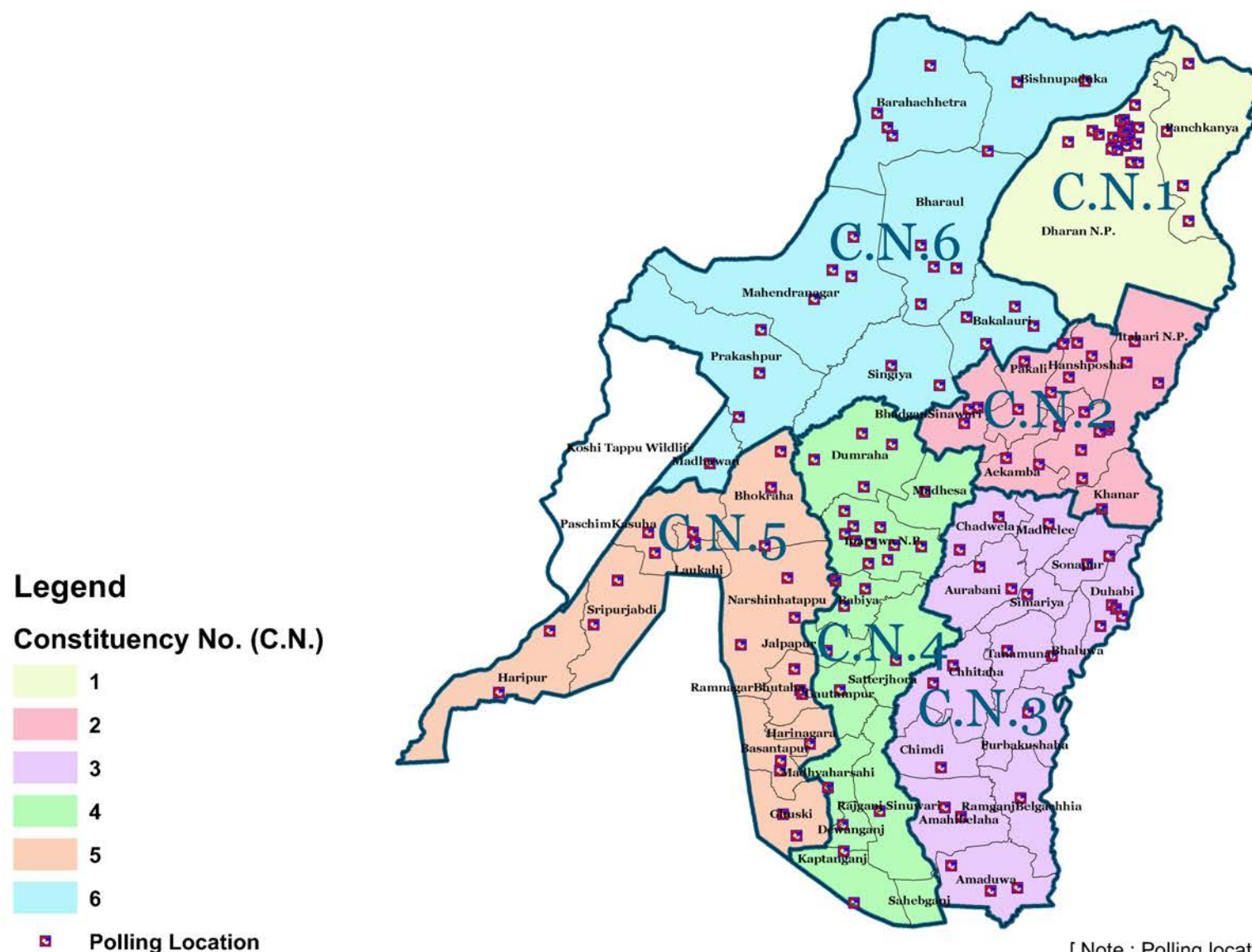
Statistics of PR

PR	Const.N.1	Const.N.2	Const.N. 3	Const.N. 4	Const.N. 5	Const.N. 6
Total Votes Casted	47699	60429	54136	47740	42832	42985
Votes Casted %	72.50%	79.11%	87.52%	82.04 %	79.86%	76.36%
Invalid Votes	1617	2874	2621	2101	2818	2621
Invalid Votes %	3.39%	4.76%	4.84%	4.40%	6.58%	6.10%

Result of FPTP

Elected Candidate	Const. N.1	Const. N.2	Const. N.3	Const. N.4	Const. N.5	Const. N.6
Name	Krishna Kumar Rai	Rabati Raman Bhandari	Bijaya Kumar Gachhadar	Sitaram Mahato	Upendra Yadav	Bhim Prasad Acharya
Political Party/Independent	CPNUML	CPNUML	MJFN (D)	NC	MJFN	CPNUML
Age	69	48	60	58	53	54
Gender	Male	Male	Male	Male	Male	Male
Votes Secured	14384	18474	17524	15208	7264	14101

SUNSARI DISTRICT : CONSTITUENCY MAP



[Note : Polling location points are yet to be verified by ECN/DEO]



निर्वाचन आयोग, नेपाल
ELECTION COMMISSION, NEPAL



Data Source : GON/DOs, ECN

The boundaries and names shown and the designations used on this map do not imply official endorsement or acceptance by the United Nations

Map produced on
28 October 2013





Total Constituencies : 1


Total Polling Locations : 109

Total Polling Centers : 111

Total Voters **52749**

 25855 (49%) Male

 26894 (51%) Female

 Third Gender

Details of candidates from FPTP

Total Candidates : 12

Male : 12

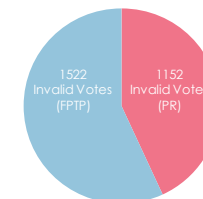
Female :

First Past The Post (FPTP)

Casted Votes 36656 (69.5%) Invalid Votes 1522 (4%)

Proportional Representation (PR)

Casted Votes 38287 (72.6%) Invalid Votes 1152 (3%)



ELECTORAL DETAIL

Physical Detail of the Polling Locations	Conditions from Headquarters to the Polling Locations
Higher Secondary School Building : 10	River Crossing- Required : 97 Not Required : 10
Lower Secondary School Building : 28	Walking across the jungle- Required : 60 Not Required : 45
Primary School Building : 42	Hills and Cliffs- Yes : 63 No : 42
Secondary School Building : 20	Overnight Stay- Required : 43 Not Required : 63
VDC Building : 8	Distance to the Polling Location- Within 5 kilometers : 94
Others : 1	Further from 5 kilometers : 13
Building- Concrete : 56 Non Concrete : 89	Dusty Vehicular Road : 5
Disability friendly- Yes : 76 No : 29	Graveled Vehicular Road : 1
Electricity Facility in the building of Polling Location- Yes : 39 No : 68	Concrete Vehicular Road :
Communication Facility at Polling Location Building- Yes : 43 No : 64	Availability of Airport close by- Yes : 65 No : 42
Internet Facility- Yes : 2 No : 105	Spot where helicopter can land- Yes : 92 No : 15
Mobile Network Facility- Yes : 39 No : 14	
Toilet Facility- Yes : 93 No : 13	
Health Post- Yes : 67 No : 40	
Drinking Water Facility- Yes : 87 No : 19	

Security Situation

Police Post- Yes : 61 No : 46

Armed Police Post- Yes : No : 107

Nepal Army Barrack- Yes : 2 No : 105

CONSTITUENCY WISE STATISTICS OF CA ELECTION 2013


Statistics of FPTP

FPTP	Constituency No. 1
Total Voters	52749
Total Votes Casted	36656
Votes Casted %	69.49%
Invalid Votes	1522
Invalid Votes %	4.15%

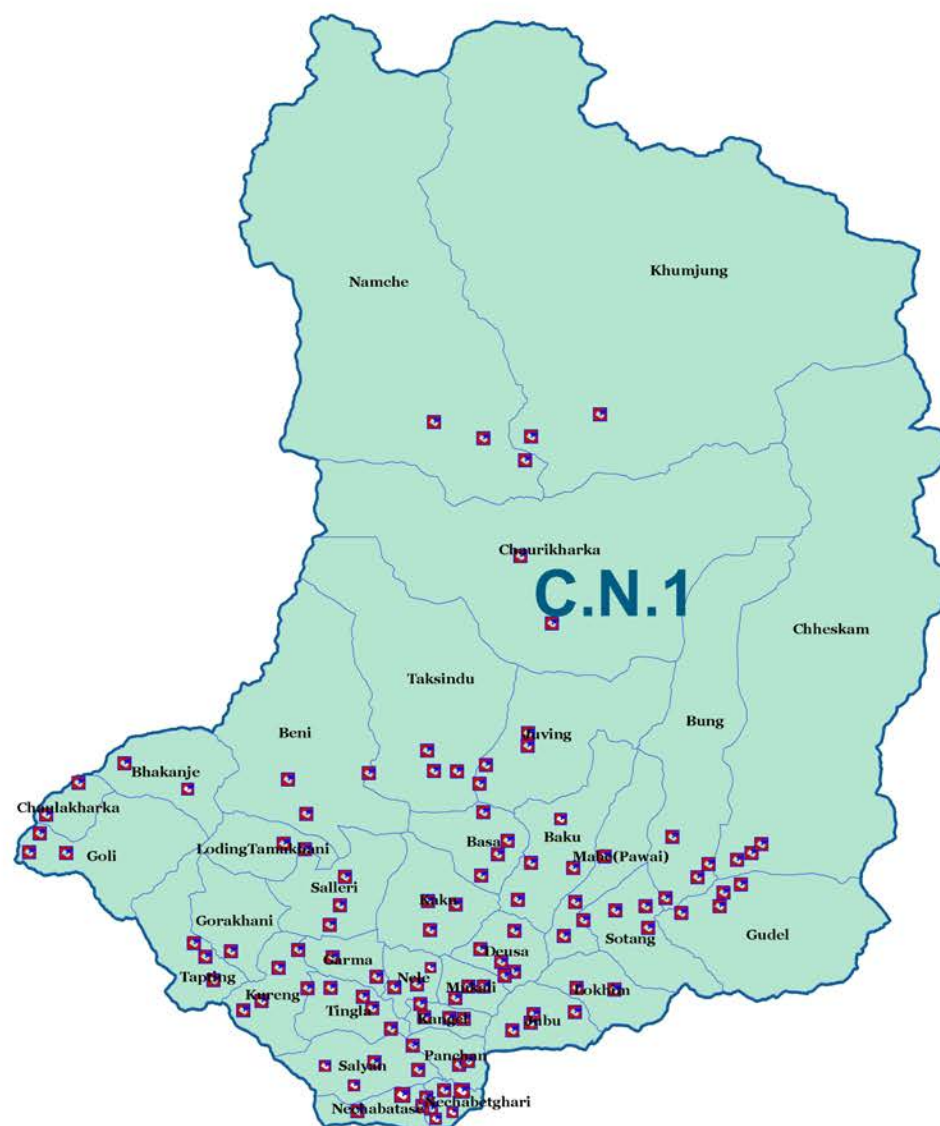
Statistics of PR

PR	Constituency No. 1
Total Votes Casted	38287
Votes Casted %	72.58%
Invalid Votes	1152
Invalid Votes %	3%

Result of FPTP

Elected Candidate	Constituency No. 1
Name	Bal Bahadur K.C.
Political Party/Independent	NC 
Age	60
Gender	Male
Votes Secured	12464

SOLUKHUMBU DISTRICT : CONSTITUENCY MAP



Legend

- Constituency No. (C.N.)
- Polling Location

[Note : Polling location points are yet to be verified by ECN/DEO]



निर्वाचन आयोग, नेपाल
ELECTION COMMISSION, NEPAL



Data Source : GON/DOs, ECN

The boundaries and names shown and the designations used on this map do not imply official endorsement or acceptance by the United Nations

Map produced on
28 October 2013



Khotang

Total Constituencies : 2

Total Polling Locations : 132

Total Polling Centers : 174

Total Voters 99664



49481 (49.65%) Male



50182 (50.35%) Female



1 Third Gender

Details of candidates from FPTP

Total Candidates : 23

Male : 21

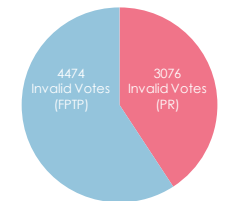
Female : 2

First Past The Post (FPTP)

Casted Votes 71105 (71.34%) Invalid Votes 4474 (6.3%)

Proportional Representation (PR)

Casted Votes 73431 (73.67%) Invalid Votes 3076 (4.19%)



ELECTORAL DETAIL

Physical Detail of the Polling Locations	Conditions from Headquarters to the Polling Locations
Higher Secondary School Building : 25	River Crossing- Required : 129 Not Required : 2
Lower Secondary School Building : 25	Walking across the jungle- Required : 124 Not Required : 7
Primary School Building : 23	Hills and Cliffs- Yes : 90 No : 41
Secondary School Building : 43	Overnight Stay- Required : 68 Not Required : 62
VDC Building : 16	Distance to the Polling Location- Within 5 kilometers : 125 Further from 5 kilometers : 6
Building- Concrete : 22 Non Concrete : 126	Dusty Vehicular Road :
Disability friendly- Yes : 0 No : 132	Graveled Vehicular Road :
Electricity Facility in the building of Polling Location- Yes : 36 No : 95	Concrete Vehicular Road :
Communication Facility at Polling Location Building- Yes : 21 No : 110	Availability of Airport close by- Yes : 131 No :
Internet Facility- Yes : No : 131	Spot where helicopter can land- Yes : 129 No : 2
Mobile Network Facility- Yes : 120 No : 11	
Toilet Facility- Yes : 122 No : 9	
Health Post- Yes : 131 No :	
Drinking Water Facility- Yes : 73 No : 58	
	Security Situation
	Police Post- Yes : 131 No :
	Armed Police Post- Yes : 111 No : 20
	Nepal Army Barrack- Yes : 73 No : 58

CONSTITUENCY WISE STATISTICS OF CA ELECTION 2013

Statistics of FPTP

FPTP	Constituency No. 1	Constituency No. 2
Total Voters	50063	49601
Total Votes Casted	35600	35505
Votes Casted %	71.11%	71.58%
Invalid Votes	2292	2182
Invalid Votes %	6.44%	6.15%

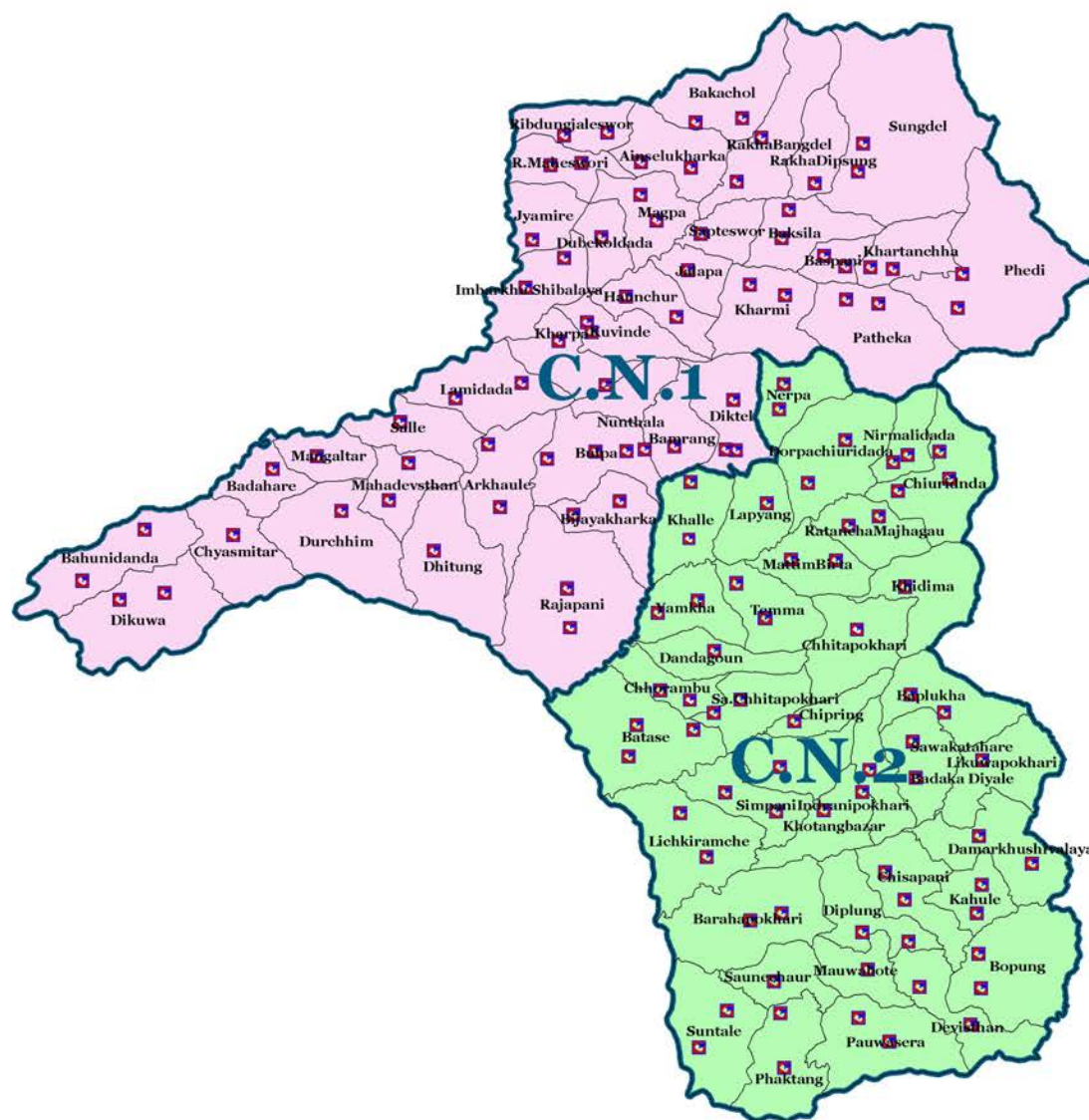
Statistics of PR

PR	Constituency No. 1	Constituency No. 2
Total Votes Casted	36942	36489
Votes Casted %	73.79%	73.57%
Invalid Votes	1520	1556
Invalid Votes %	4.11%	4.26%

Result of FPTP

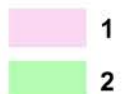
Elected Candidate	Constituency No. 1	Constituency No. 2
Name	Panchkarna Rai	Bishal Bhattarai
Political Party/Independent	CPNUML	CPNUML
Age	48	45
Gender	Male	Male
Votes Secured	10824	14037

KHOTANG DISTRICT : CONSTITUENCY MAP



Legend

Constituency No. (C.N.)



■ Polling Location

[Note : Polling location points are yet to be verified by ECN/DEO]



निर्वाचन आयोग, नेपाल
ELECTION COMMISSION, NEPAL



Data Source : GON/DOs, ECN

The boundaries and names shown and the designations used on this map do not imply official endorsement or acceptance by the United Nations

Map produced on
28 October 2013




Okhaldhunga


Total Constituencies : 2


Total Polling Locations : 78

Total Polling Centers : 129

Total Voters 80528

 38777 (48.15%) Male

 41749 (51.84%) Female

 2 Third Gender

Details of candidates from FPTP

Total Candidates : 28

Male : 26

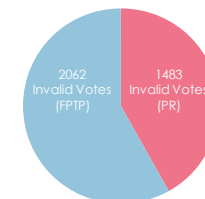
Female : 2

First Past The Post (FPTP)

Casted Votes 58187 (72.26%) Invalid Votes 2062 (3.54%)

Proportional Representation (PR)

Casted Votes 60021 (74.53%) Invalid Votes 1483 (2.47%)



ELECTORAL DETAIL

Physical Detail of the Polling Locations	Conditions from Headquarters to the Polling Locations
Higher Secondary School Building : 16	River Crossing- Required : 57 Not Required : 20
Lower Secondary School Building : 10	Walking across the jungle- Required : 44 Not Required : 32
Primary School Building : 15	Hills and Cliffs- Yes : 48 No : 28
Secondary School Building : 29	Overnight Stay- Required : 51 Not Required : 25
VDC Building : 3	Distance to the Polling Location- Within 5 kilometers : 69 Further from 5 kilometers : 9
Building- Concrete : 55 Non Concrete : 62	Dusty Vehicular Road : 22
Disability friendly- Yes : 48 No : 16	Graveled Vehicular Road :
Electricity Facility in the building of Polling Location- Yes : 32 No : 44	Concrete Vehicular Road :
Communication Facility at Polling Location Building- Yes : 20 No : 58	Availability of Airport close by- Yes : 77 No : 1
Internet Facility- Yes : 3 No : 75	Spot where helicopter can land- Yes : 48 No : 29
Mobile Network Facility- Yes : 72 No : 6	
Toilet Facility- Yes : 72 No : 6	
Health Post- Yes : 74 No : 2	
Drinking Water Facility- Yes : 68 No : 10	
	Security Situation
	Police Post- Yes : 74 No : 4
	Armed Police Post- Yes : 21 No : 57
	Nepal Army Barrack- Yes : 35 No : 43

CONSTITUENCY WISE STATISTICS OF CA ELECTION 2013



Statistics of FPTP

FPTP	Constituency No. 1	Constituency No. 2
Total Voters	39670	40858
Total Votes Casted	28784	29403
Votes Casted %	72.56%	71.96%
Invalid Votes	1066	996
Invalid Votes %	3.7%	3.39%

Statistics of PR

PR	Constituency No. 1	Constituency No. 2
Total Votes Casted	29891	30130
Votes Casted %	75.35%	73.74%
Invalid Votes	769	714
Invalid Votes %	2.57%	2.37%

Result of FPTP


Elected Candidate	Constituency No. 1	Constituency No. 2
Name	Yagya Raj Sunuwar	Ram Hari Khatiwada
Political Party/Independent	CPNUML 	NC 
Age	41	43
Gender	Male	Male
Votes Secured	12943	13904

OKHALDHUNGA DISTRICT : CONSTITUENCY MAP



Legend

Constituency No. (C.N.)



 Polling Location

[Note : Polling location points are yet to be verified by ECN/DEO]



निर्वाचन आयोग, नेपाल
ELECTION COMMISSION, NEPAL



Data Source : GON/DOs, ECN

The boundaries and names shown and the designations used on this map do not imply official endorsement or acceptance by the United Nations

Map produced on
28 October 2013



Udayapur

Total Constituencies : 3

Total Polling Locations : 87

Total Polling Centers : 208

Total Voters 142888



70264 (49.17%) Male



72623 (50.83%) Female



1 Third Gender

Details of candidates from FPTP

Total Candidates : 66

Male : 53

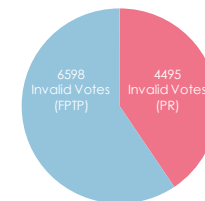
Female : 13

First Past The Post (FPTP)

Casted Votes 102501 (71.74%) Invalid Votes 6598 (6.44%)

Proportional Representation (PR)

Casted Votes 105161 (73.59%) Invalid Votes 4495 (4.27%)



ELECTORAL DETAIL

Physical Detail of the Polling Locations	Conditions from Headquarters to the Polling Locations
Higher Secondary School Building : 26	River Crossing- Required : 84 Not Required : 3
Lower Secondary School Building : 12	Walking across the jungle- Required : 53 Not Required : 34
Primary School Building : 16	Hills and Cliffs- Yes : 46 No : 41
Secondary School Building : 31	Overnight Stay- Required : 30 Not Required : 57
VDC Building : 1	Distance to the Polling Location- Within 5 kilometers : 45 Further from 5 kilometers : 42
Community Forest Research Building : 1	Dusty Vehicular Road : 13
Building- Concrete : 85 Non Concrete : 30	Graveled Vehicular Road : 25
Disability friendly- Yes : 57 No : 30	Concrete Vehicular Road : 29
Electricity Facility in the building of Polling Location- Yes : 28 No : 59	Availability of Airport close by- Yes : 85 No : 2
Communication Facility at Polling Location Building- Yes : 13 No : 74	Spot where helicopter can land- Yes : 73 No : 14
Internet Facility- Yes : 4 No : 83	
Mobile Network Facility- Yes : 86 No : 1	
Toilet Facility- Yes : 84 No : 3	
Health Post- Yes : 20 No : 67	
Drinking Water Facility- Yes : 69 No : 18	

CONSTITUENCY WISE STATISTICS OF CA ELECTION 2013

Statistics of FPTP

FPTP	Constituency No. 1	Constituency No. 2	Constituency No. 3
Total Voters	51278	48339	43271
Total Votes Casted	37233	33415	31853
Votes Casted %	72.61%	69.13%	73.61%
Invalid Votes	2741	2380	1477
Invalid Votes %	7.36%	7.12%	4.64%

Statistics of PR

PR	Constituency No. 1	Constituency No. 2	Constituency No. 3
Total Votes Casted	37886	34813	32462
Votes Casted %	73.88%	72.02%	75.02%
Invalid Votes	1904	1491	1100
Invalid Votes %	5.03%	4.28%	3.39%

Result of FPTP


Elected Candidate	Constituency No. 1	Constituency No. 2	Constituency No. 3
Name	Dr. Narayan Khadka	Manju Kumari Chaudhary	Narayan Bahadur Karki
Political Party/Independent	NC	CPNUML	NC
Age	64	39	65
Gender	Male	Female	Male
Votes Secured	15381	7534	12550

UDAYAPUR DISTRICT : CONSTITUENCY MAP



Legend

Constituency No. (C.N.)



Polling Location

[Note : Polling location points are yet to be verified by ECN/DEO]



निर्वाचन आयोग, नेपाल
ELECTION COMMISSION, NEPAL



Data Source : GON/DOs, ECN

The boundaries and names shown and the designations used on this map do not imply official endorsement or acceptance by the United Nations

Map produced on
28 October 2013



Total Constituencies : 6

Total Polling Locations : 281

Total Polling Centers : 468

Total Voters 294707



147478 (50.04%) Male



147207 (49.95%) Female



22 Third Gender

Details of candidates from FPTP

Total Candidates : 250

Male : 228

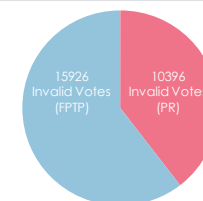
Female : 22

First Past The Post (FPTP)

Casted Votes 234761 (79.66%) Invalid Votes 15926 (6.78%)

Proportional Representation (PR)

Casted Votes 241343 (81.89%) Invalid Votes 10396 (4.31%)



ELECTORAL DETAIL

Physical Detail of the Polling Location	Conditions from Headquarters to the Polling Locations
Higher Secondary School Building : 23	River Crossing- Required : 271 Not Required : 9
Lower Secondary School Building : 47	Walking across the jungle- Required : 1 Not Required : 272
Primary School Building : 97	Hills and Cliffs- Yes : 1 No : 272
Secondary School Building : 35	Overnight Stay- Required : 1 Not Required : 272
VDC Building : 37	Distance to the Polling Location- Within 5 kilometers : 278 Further from 5 kilometers : 2
Building- Concrete : 256 Non Concrete : 3	Dusty Vehicular Road : 100
Disability friendly- Yes : 253 No : 7	Graveled Vehicular Road : 123
Electricity Facility in the building of Polling Location- Yes : 47 No : 160	Concrete Vehicular Road : 54
Communication Facility at Polling Location Building- Yes : 35 No : 245	Availability of Airport close by- Yes : 32 No : 248
Internet Facility- Yes : 2 No : 278	Spot where helicopter can land- Yes : 147 No : 114
Mobile Network Facility- Yes : 256 No : 24	
Toilet Facility- Yes : 221 No : 59	
Health Post- Yes : 270 No : 10	
Drinking Water Facility- Yes : 222 No : 58	
	Security Situation
	Police Post- Yes : 277 No : 3
	Armed Police Post- Yes : 258 No : 22
	Nepal Army Barrack- Yes : 10 No : 270

CONSTITUENCY WISE STATISTICS OF CA ELECTION 2013

Statistics of FPTP

FPTP	Const. N.1	Const. N.1	Const. N.3	Const. N.4	Const. N.5	Const. N.6
Total Voters	54838	45727	50550	47775	48018	47799
Total Votes Casted	43552	36333	38598	39192	38860	38226
Votes Casted %	79.42%	79.46%	76.36%	82.03%	80.93%	79.97%
Invalid Votes	3437	2367	2957	2409	2516	2240
Invalid Votes %	7.89%	6.51%	7.66	6.15%	6.47%	5.86%

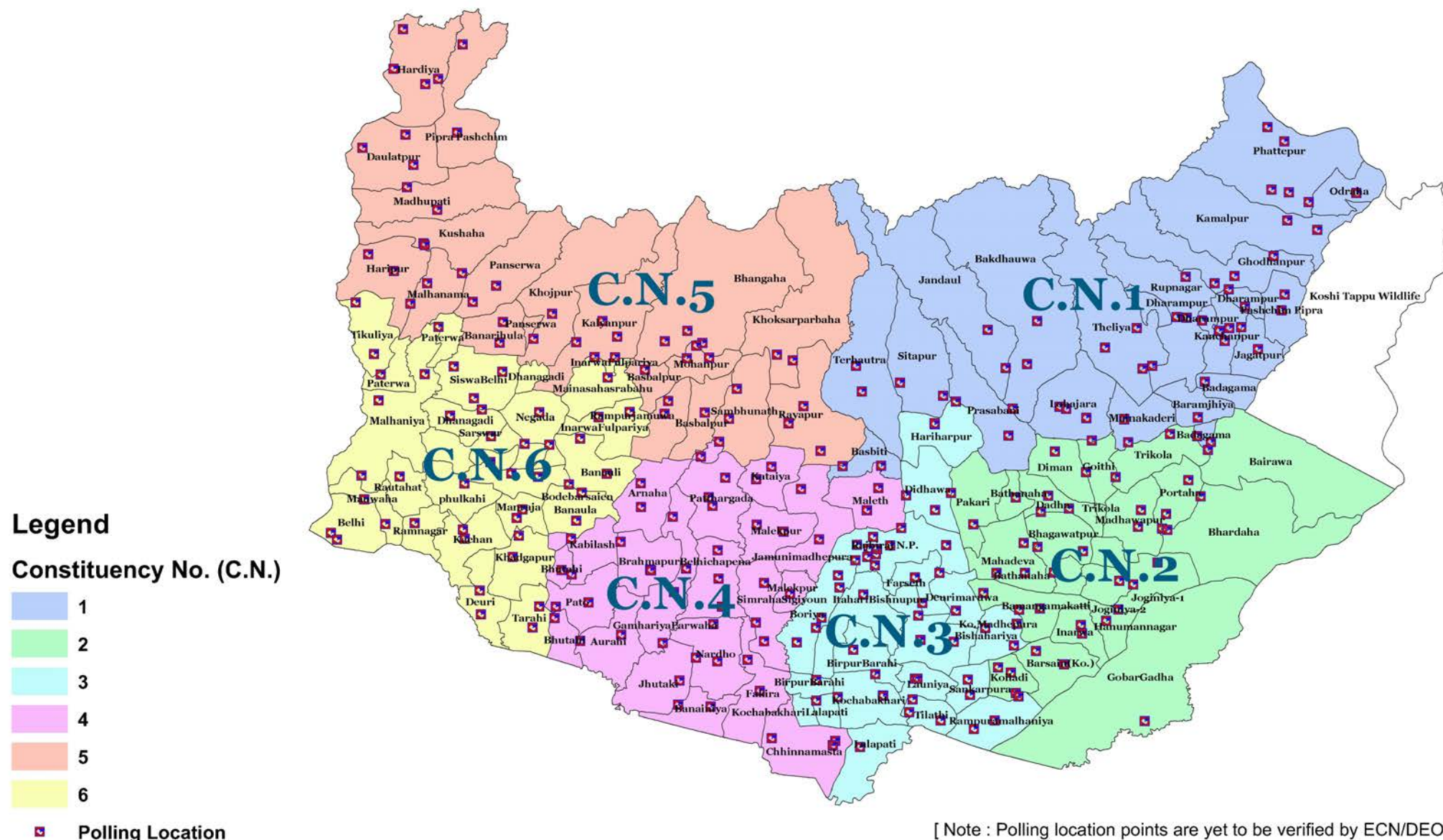
Statistics of PR

PR	Const. N.1	Const. N.2	Const. N.3	Const. N.4	Const. N.5	Const. N.6
Total Votes Casted	44583	37446	40492	39859	39830	39133
Votes Casted %	81.30%	81.89%	80.10 %	83.43 %	82.95 %	81.87
Invalid Votes	2299	1458	2282	1435	1629	1293
Invalid Votes %	5.16%	3.89%	5.64 %	3.6 %	4.1 %	3.3 %

Result of FPTP

Elected Candidate	Const. N.1	Const. N.2	Const. N.3	Const. N.4	Const. N.5	Const. N.6
Name	Manpur Chaudhary	Ashok Kumar Mandan	Umesh Kumar Yadav	Tara Kanta Chaudhary	Teju Lal Chaudhary	Surendra Prasad Yadav
Political Party/Independent	UCPN(M)	UCPN(M)	UCPN(M)	CPNUML	NC	NC
Age	52	36	43	48	51	55
Gender	Male	Male	Male	Male	Male	Male
Votes Secured	9844	6057	8746	8217	7959	5883

SAPTARI DISTRICT : CONSTITUENCY MAP



निर्वाचन आयोग, नेपाल
ELECTION COMMISSION, NEPAL



Data Source : GON/DOs, ECN

The boundaries and names shown and the designations used on this map do not imply official endorsement or acceptance by the United Nations

Map produced on
28 October 2013



Total Constituencies : 6

Total Polling Locations: 216

Total Polling Centers : 427

Total Voters 291126



146230 (50.23%) Male



144896 (49.77%) Female



Third Gender

Details of candidates from FPTP

Total Candidates : 241

Male : 214

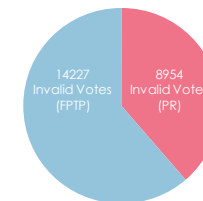
Female : 27

First Past The Post (FPTP)

Casted Votes 233012 (80.04%) Invalid Votes 14227 (6.11%)

Proportional Representation (PR)

Casted Votes 236966 (81.40%) Invalid Votes 8954 (3.78%)



ELECTORAL DETAIL

Physical Detail of the Polling Locations	Conditions from Headquarters to the Polling Locations
Higher Secondary School Building : 32	River Crossing- Required : 205 Not Required : 4
Lower Secondary School Building : 29	Walking across the jungle- Required : 4 Not Required : 199
Primary School Building : 90	Hills and Cliffs- Yes : 5 No : 201
Secondary School Building : 28	Overnight Stay- Required : 5 Not Required : 199
VDC Building : 22	Distance to the Polling Location- Within 5 kilometers : 205 Further from 5 kilometers : 4
Building- Concrete : 205 Non Concrete : 3	Dusty Vehicular Road : 88
Disability friendly- Yes : 114 No : 87	Graveled Vehicular Road : 98
Electricity Facility in the building of Polling Location- Yes : 78 No : 109	Concrete Vehicular Road : 17
Communication Facility at Polling Location Building- Yes : 2 No : 207	Availability of Airport close by- Yes : 29 No : 180
Internet Facility- Yes : 2 No : 207	Spot where helicopter can land- Yes : 201 No : 4
Mobile Network Facility- Yes : 196 No : 13	
Toilet Facility- Yes : 188 No : 21	
Health Post- Yes : 196 No : 13	
Drinking Water Facility- Yes : 195 No : 14	
	Security Situation
	Police Post- Yes : 204 No : 5
	Armed Police Post- Yes : 155 No : 54
	Nepal Army Barrack- Yes : 106 No : 103

CONSTITUENCY WISE STATISTICS OF CA ELECTION 2013

Statistics of FPTP

FPTP	Const. N.1	Const. N.1	Const. N.3	Const. N.4	Const. N.5	Const. N.6
Total Voters	46918	48700	50041	44261	49133	52073
Total Votes Casted	37532	38986	39595	35465	39589	41845
Votes Casted %	79.99%	80.05%	79.13%	80.13%	80.58%	80.36%
Invalid Votes	2308	2619	2164	2044	2632	2460
Invalid Votes %	6.15%	6.72%	5.47	5.76%	6.65%	5.88%

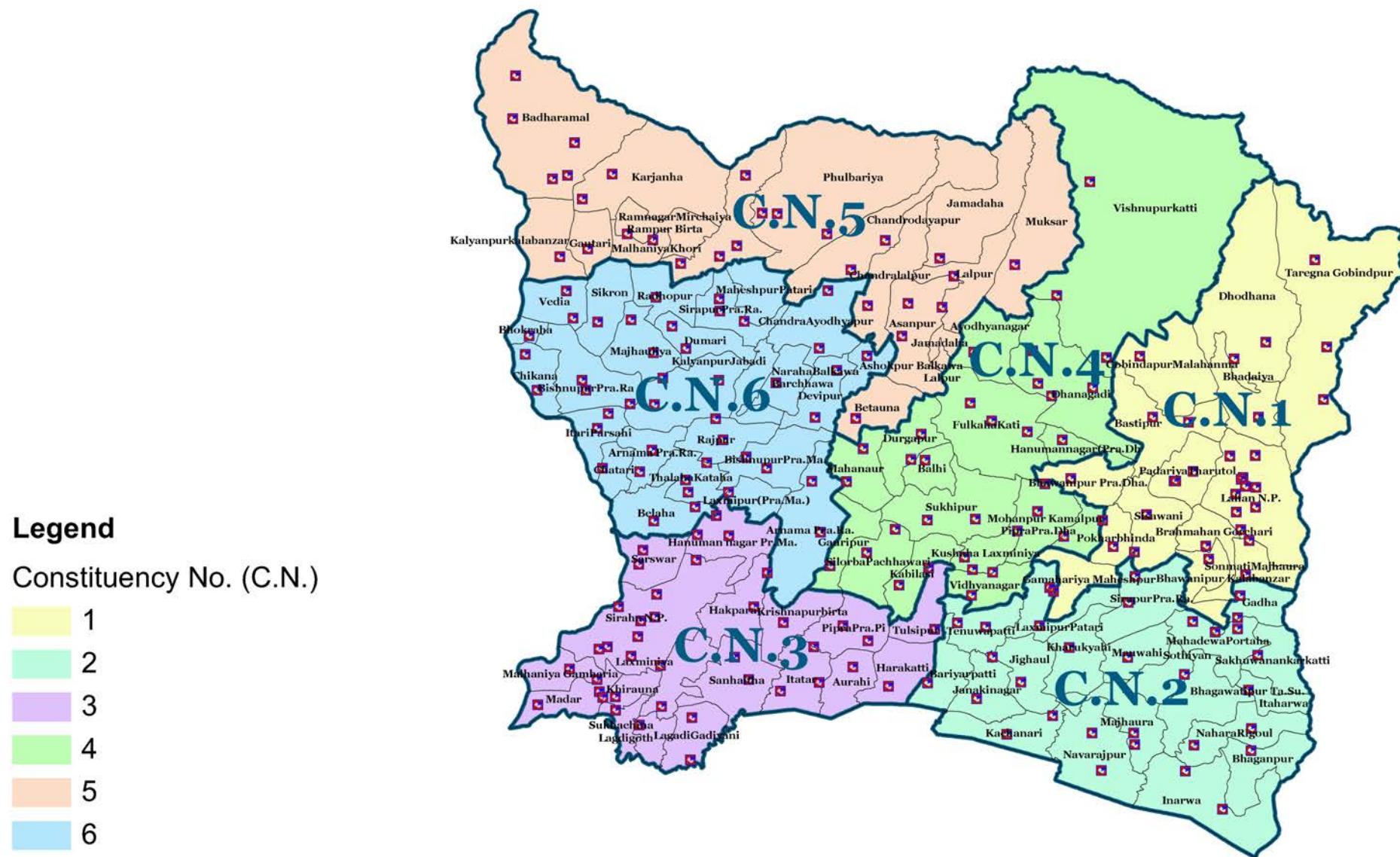
Statistics of PR

PR	Const. N.1	Const. N.2	Const. N.3	Const. N.4	Const. N.5	Const. N.6
Total Votes Casted	38387	39575	40195	36077	40003	42729
Votes Casted %	81.82%	81.26%	80.32 %	81.51 %	81.42 %	82.06%
Invalid Votes	1518	1755	1453	1229	1630	1369
Invalid Votes %	3.95%	4.43 %	3.61 %	3.41 %	4.07 %	3.2 %

Result of FPTP

Elected Candidate	Const. N.1	Const. N.2	Const. N.3	Const. N.4	Const. N.5	Const. N.6
Name	Padma Narayan Chaudhary	Ram Chandra Yadav	Sita Devi Yadav	Ram Chandra Yadav	Pushpa Kamal Dahal Prachanda	Ganesh Kumar Mandan
Political Party/ Independent	NC	CPNUML	NC	NC	UCPN(M)	NC
Age	65	52	57	42	58	35
Gender	Male	Male	Female	Male	Male	Male
Votes Secured	12183	9818	11142	8805	15244	6322

SIRAHA DISTRICT : CONSTITUENCY MAP



[Note : Polling location points are yet to be verified by ECN/DEO]



निर्वाचन आयोग, नेपाल
ELECTION COMMISSION, NEPAL



Data Source : GON/DOs, ECN

The boundaries and names shown and the designations used on this map do not imply official endorsement or acceptance by the United Nations

Map produced on
28 October 2013



CENTRAL REGION

Dolakha	Sarlahi	Bhaktpur	Rautahat	Ramechhap
Rasuwa	Lalitpur	Bara	Sindhuli	Dhading
Kavrepalanchowk	Parsa	Dhanusha	Nuwakot	Sindhupalchowk
Chitwan	Mahottari	Kathmandu	Makwanpur	

Total Constituencies : 2

Total Polling Locations : 88

Total Polling Centers : 171

Total Voters 111061



53581 (48.25%) Male



57479 (51.75%) Female



1 Third Gender

Details of candidates from FPTP

Total Candidates : 47

Male : 46

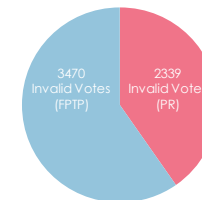
Female : 1

First Past The Post (FPTP)

Casted Votes 81029 (72.95%) Invalid Votes 3470 (4.28%)

Proportional Representation (PR)

Casted Votes 82236 (74.04%) Invalid Votes 2339 (2.84%)



ELECTORAL DETAIL

Physical Detail of the Polling Locations	Conditions from Headquarters to the Polling Locations
Higher Secondary School Building : 29	River Crossing- Required : 64 Not Required : 24
Lower Secondary School Building : 10	Walking across the jungle- Required : 35 Not Required : 53
Primary School Building : 13	Hills and Cliffs- Yes : 36 No : 52
Secondary School Building : 20	Overnight Stay- Required : 1 Not Required : 77
VDC Building : 14	Distance to the Polling Location- Within 5 kilometers : 59 Further from 5 kilometers : 24
Health Post Building : 1	
Gumba : 1	
Building- Concrete : 14 Non Concrete : 79	Dusty Vehicular Road : 39
Disability friendly- Yes : 52 No : 33	Graveled Vehicular Road : 30
Electricity Facility in the building of Polling Location- Yes : 65 No : 12	Concrete Vehicular Road : 17
Communication Facility at Polling Location Building- Yes : 40 No : 48	Availability of Airport close by- Yes : 81 No : 7
Internet Facility- Yes : 10 No : 76	Spot where helicopter can land- Yes : 79 No : 4
Mobile Network Facility- Yes : 83 No : 3	
Toilet Facility- Yes : 85 No : 3	
Health Post- Yes : 83 No : 3	
Drinking Water Facility- Yes : 81 No : 3	
	Security Situation
	Police Post- Yes : 83 No : 3
	Armed Police Post- Yes : 1 No : 3
	Nepal Army Barrack- Yes : 29 No : 3

CONSTITUENCY WISE STATISTICS OF CA ELECTION 2013



Statistics of FPTP

FPTP	Constituency No. 1	Constituency No. 2
Total Voters	55868	55197
Total Votes Casted	41138	39891
Votes Casted %	73.62%	72.27%
Invalid Votes	1452	2018
Invalid Votes %	3.53%	5.06%

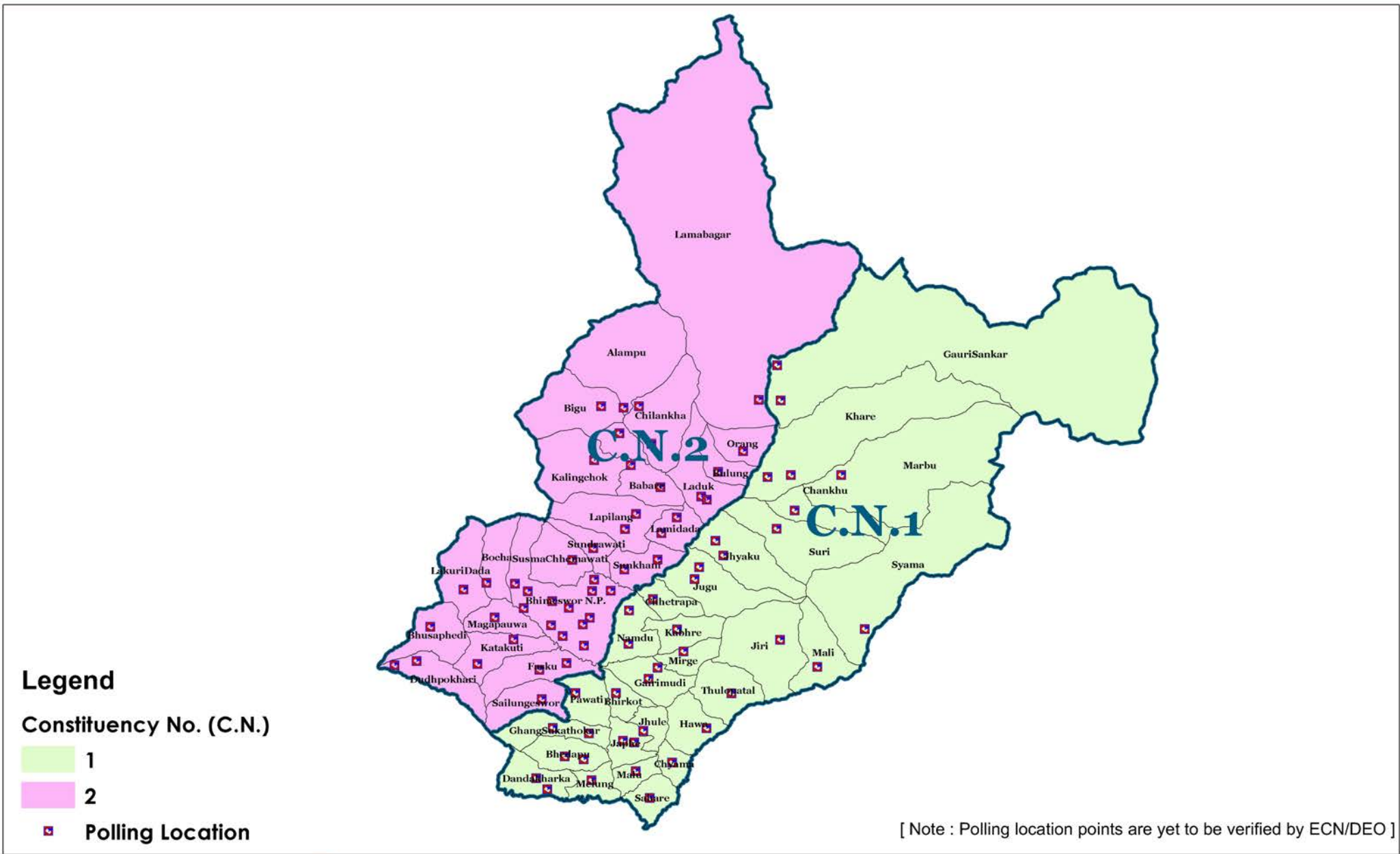
Statistics of PR

PR	Constituency No. 1	Constituency No. 2
Total Votes Casted	41264	40972
Votes Casted %	73.85%	74.22%
Invalid Votes	1051	1288
Invalid Votes %	2.55%	3.14%

Result of FPTP

Elected Candidate	Constituency No. 1	Constituency No. 2
Name	Parbat Gurung	Aananda Prasad Pokhrel
Political Party/Independent	CPNUML 	CPNUML 
Age	45	55
Gender	Male	Male
Votes Secured	16281	14702

DOLAKHA DISTRICT : CONSTITUENCY MAP



Ramechhap

Total Constituencies : 2

Total Polling Locations : 87

Total Polling Centers : 167

Total Voters 111721



54031 (48.36%) Male



57687 (51.63%) Female



3 Third Gender

Details of candidates from FPTP

Total Candidates : 32

Male : 31

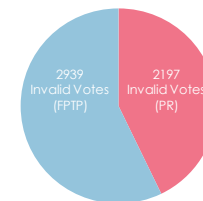
Female : 1

First Past The Post (FPTP)

Casted Votes 77619 (69.48%) Invalid Votes 2939 (3.79%)

Proportional Representation (PR)

Casted Votes 81124 (72.61%) Invalid Votes 2197 (2.71%)



ELECTORAL DETAIL

Physical Detail of the Polling Locations	Conditions from Headquarters to the Polling Locations
Higher Secondary School Building : 19	River Crossing- Required : 80 Not Required : 7
Lower Secondary School Building : 13	Walking across the jungle- Required : 37 Not Required : 50
Primary School Building : 14	Hills and Cliffs- Yes : 35 No : 51
Secondary School Building : 25	Overnight Stay- Required : 10 Not Required : 72
VDC Building : 14	Distance to the Polling Location- Within 5 kilometers : 76
Others : 2	Further from 5 kilometers : 11
Building- Concrete : 20 Non Concrete : 79	Dusty Vehicular Road : 78
Disability friendly- Yes : 36 No : 41	Graveled Vehicular Road : 1
Electricity Facility in the building of Polling Location- Yes : 35 No : 52	Concrete Vehicular Road : 2
Communication Facility at Polling Location Building- Yes : 18 No : 69	Availability of Airport close by- Yes : 1 No : 86
Internet Facility- Yes : 0 No : 87	Spot where helicopter can land- Yes : 84 No : 3
Mobile Network Facility- Yes : 64 No : 23	
Toilet Facility- Yes : 81 No : 6	
Health Post- Yes : 72 No : 15	
Drinking Water Facility- Yes : 80 No : 7	

Security Situation

Police Post- Yes : 87 No :
 Armed Police Post- Yes : 3 No : 84
 Nepal Army Barrack- Yes : 8 No : 79

CONSTITUENCY WISE STATISTICS OF CA ELECTION 2013

Statistics of FPTP

FPTP	Constituency No. 1	Constituency No. 2
Total Voters	55315	56406
Total Votes Casted	38227	39392
Votes Casted %	69.11%	69.84%
Invalid Votes	1688	1251
Invalid Votes %	4.42%	3.18%

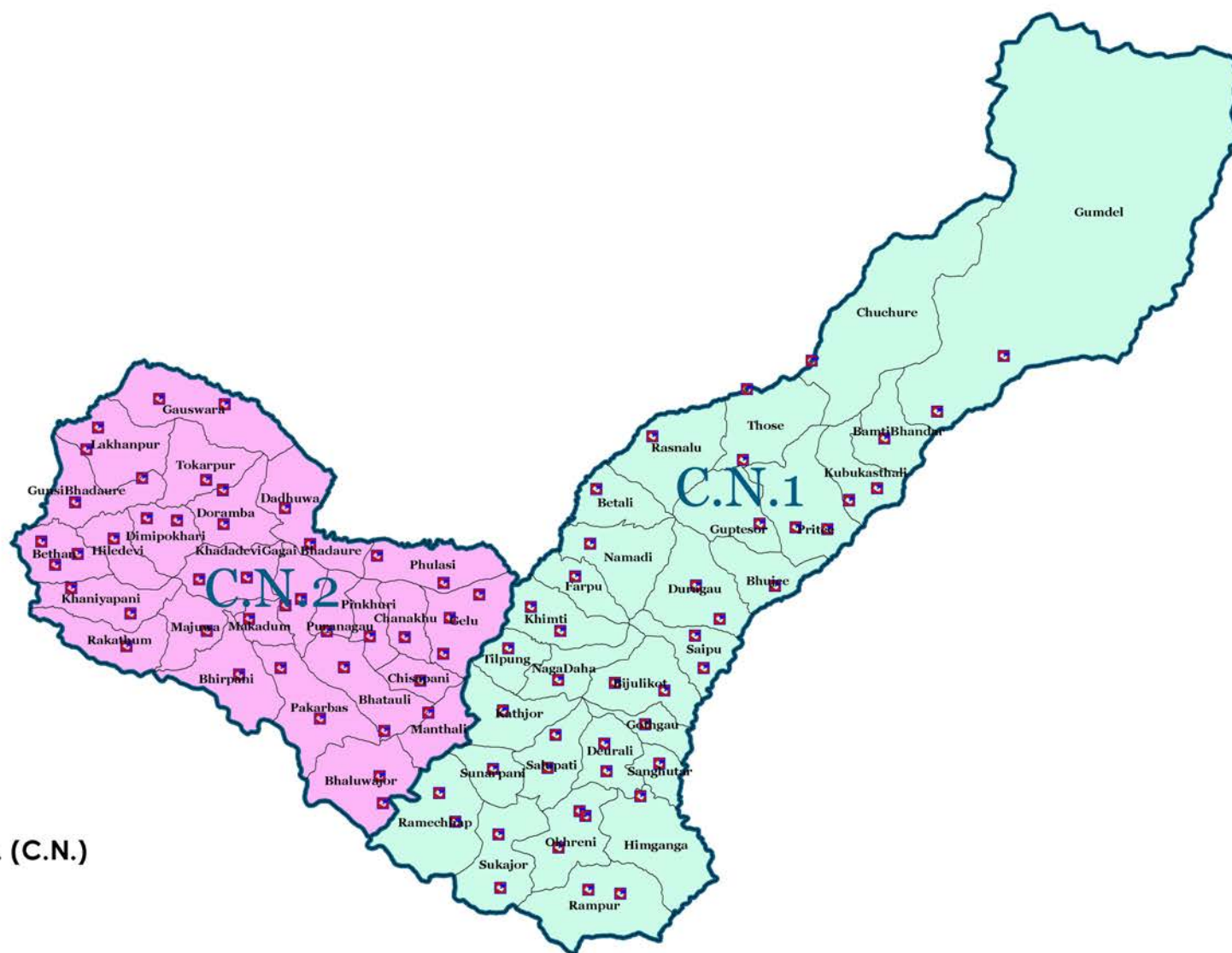
Statistics of PR

PR	Constituency No. 1	Constituency No. 2
Total Votes Casted	39426	41698
Votes Casted %	71.28%	73.92%
Invalid Votes	1311	886
Invalid Votes %	3.33%	2.12%

Result of FPTP

Elected Candidate	Constituency No. 1	Constituency No. 2
Name	Aangtaba Sherpa	Shyam Kumar Shrestha
Political Party/Independent	NC	UCPN(M)
Age	61	42
Gender	Male	Male
Votes Secured	13615	14898

RAMECHAP DISTRICT : CONSTITUENCY MAP



Legend

Constituency No. (C.N.)



 Polling Location

[Note : Polling location points are yet to be verified by ECN/DEO]



निर्वाचन आयोग, नेपाल
ELECTION COMMISSION, NEPAL



Data Source : GON/DOs, ECN

The boundaries and names shown and the designations used on this map do not imply official endorsement or acceptance by the United Nations

Map produced on
28 October 2013



Total Constituencies : 3

Total Polling Locations : 131

Total Polling Centers : 216

Total Voters 140119



69391 (49.52%) Male



70728 (50.48%) Female



Third Gender

Details of candidates from FPTP

Total Candidates : 46

Male : 41

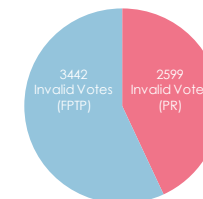
Female : 5

First Past The Post (FPTP)

Casted Votes 105185 (75.07%) Invalid Votes 3442 (3.27%)

Proportional Representation (PR)

Casted Votes 108719 (77.59%) Invalid Votes 2599 (2.39%)



ELECTORAL DETAIL

Physical Detail of the Polling Locations	Conditions from Headquarters to the Polling Locations
Higher Secondary School Building : 41	River Crossing- Required : 122 Not Required : 9
Lower Secondary School Building : 21	Walking across the jungle- Required : 82 Not Required : 49
Primary School Building : 29	Hills and Cliffs- Yes : 66 No : 65
Secondary School Building : 32	Overnight Stay- Required : 37 Not Required : 94
VDC Building : 1	Distance to the Polling Location- Within 5 kilometers : 92 Further from 5 kilometers : 39
Building- Concrete : 85 Non Concrete : 101	Dusty Vehicular Road : 70
Disability friendly- Yes : 69 No : 62	Graveled Vehicular Road : 19
Electricity Facility in the building of Polling Location- Yes : 46 No : 14	Concrete Vehicular Road : 9
Communication Facility at Polling Location Building- Yes : 21 No : 110	Availability of Airport close by- Yes : 131 No : 63
Internet Facility- Yes : 1 No : 130	Spot where helicopter can land- Yes : 68 No : 63
Mobile Network Facility- Yes : 59 No : 72	
Toilet Facility- Yes : 124 No : 7	
Health Post- Yes : 127 No : 2	
Drinking Water Facility- Yes : 83 No : 46	

Security Situation

Police Post- Yes : 108 No : 23
Armed Police Post- Yes : 10 No : 121
Nepal Army Barrack- Yes : 20 No : 111

CONSTITUENCY WISE STATISTICS OF CA ELECTION 2013

Statistics of FPTP

FPTP	Constituency No. 1	Constituency No. 2	Constituency No. 3
Total Voters	41269	53998	44852
Total Votes Casted	32720	40459	32006
Votes Casted %	79.29%	74.93%	71.36%
Invalid Votes	1255	1388	799
Invalid Votes %	3.84%	3.43%	2.49%

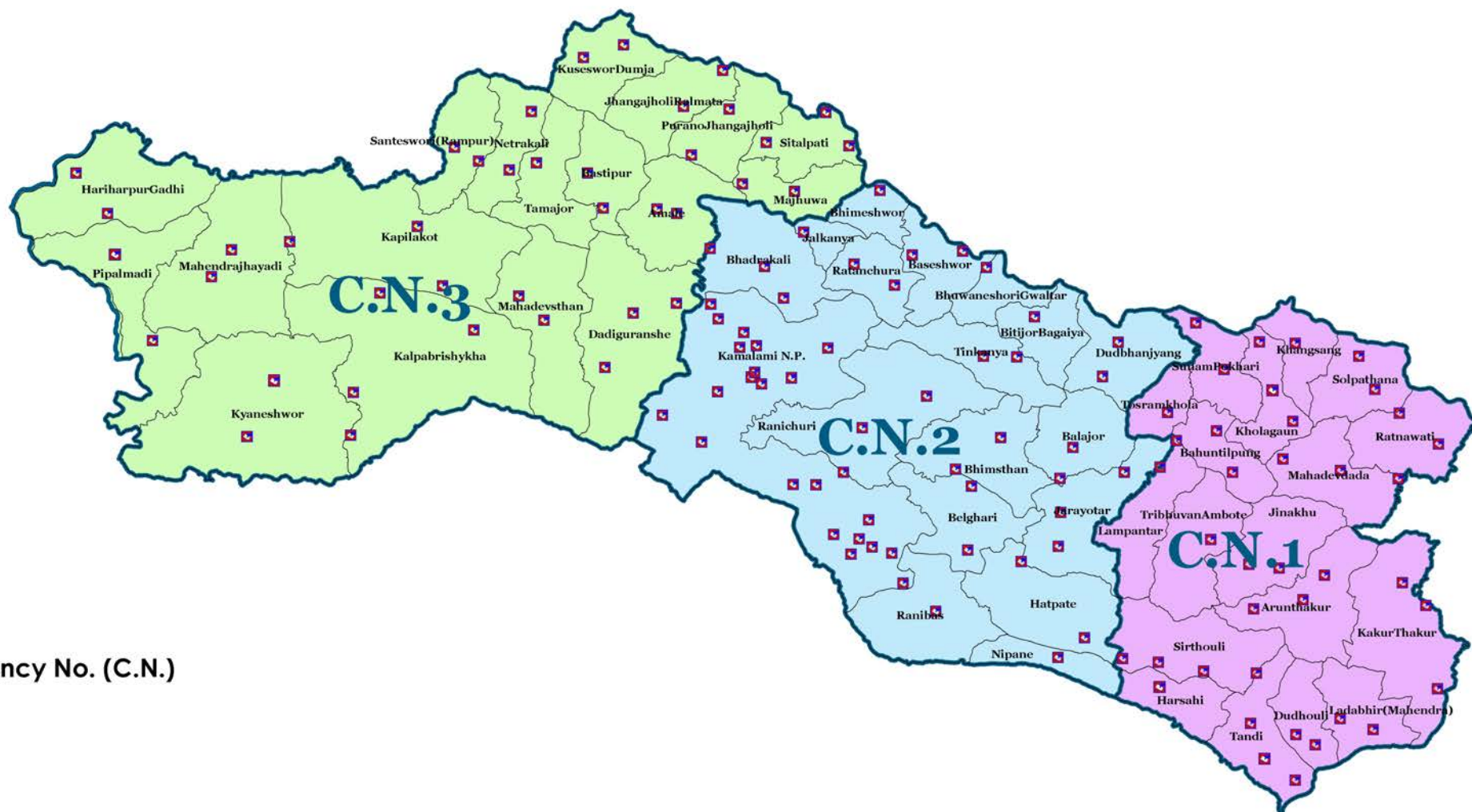
Statistics of PR

PR	Constituency No. 1	Constituency No. 2	Constituency No. 3
Total Votes Casted	33468	42211	33040
Votes Casted %	81.10%	78.17%	73.66%
Invalid Votes	842	1001	756
Invalid Votes %	2.52%	2.37%	2.29%

Result of FPTP

Elected Candidate	Constituency No. 1	Constituency No. 2	Constituency No. 3
Name	Ganesh Kumar Pahadi	Mohan Prasad Baral	Haribol Prasad Gajurel
Political Party/Independent	CPNUML	NC	UCPN (M)
Age	44	45	60
Gender	Male	Male	Male
Votes Secured	10901	13905	12770

SINDHULI DISTRICT : CONSTITUENCY MAP



[Note : Polling location points are yet to be verified by ECN/DEO]



निर्वाचन आयोग, नेपाल
ELECTION COMMISSION, NEPAL



Data Source : GON/DOs, ECN

The boundaries and names shown and the designations used on this map do not imply official endorsement or acceptance by the United Nations

Map produced on
28 October 2013



Dhanusa

Total Constituencies : 7

Total Polling Locations : 308

Total Polling Centers : 554

Total Voters 337728



Details of candidates from FPTP

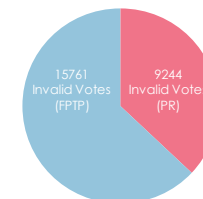
Total Candidates : 334
Male : 310
Female : 24

First Past The Post (FPTP)

Casted Votes 263342 (77.97%) Invalid Votes 15761 (5.98%)

Proportional Representation (PR)

Casted Votes 269810 (79.89%) Invalid Votes 9244 (3.43%)



ELECTORAL DETAIL

Physical Detail of the Polling Locations	Conditions from Headquarters to the Polling Locations
Higher Secondary School Building : 30	River Crossing- Required : 176 Not Required : 27
Lower Secondary School Building : 39	Walking across the jungle- Required : 1 Not Required : 215
Primary School Building : 108	Hills and Cliffs- Yes : 1 No : 213
Secondary School Building : 36	Overnight Stay- Required : Not Required : 216
VDC Building : 32	Distance to the Polling Location- Within 5 kilometers : 202 Further from 5 kilometers : 1
Building- Concrete : 303 Non Concrete : 60	Dusty Vehicular Road : 94
Disability friendly- Yes : 39 No : 259	Graveled Vehicular Road : 138
Electricity Facility in the building of Polling Location- Yes : 116 No : 172	Concrete Vehicular Road : 62
Communication Facility at Polling Location Building- Yes : 9 No : 296	Availability of Airport close by- Yes : 298 No : 1
Internet Facility- Yes : 3 No : 300	Spot where helicopter can land- Yes : 151 No : 145
Mobile Network Facility- Yes : 301 No : 2	
Toilet Facility- Yes : 244 No : 59	
Health Post- Yes : 144 No : 157	
Drinking Water Facility- Yes : 273 No : 24	

Security Situation

Police Post- Yes : 302 No :
Armed Police Post- Yes : 302 No :
Nepal Army Barrack- Yes : 302 No :

CONSTITUENCY WISE STATISTICS OF CA ELECTION 2013

Statistics of FPTP

FPTP	Const.N. 1	Const.N. 2	Const.N. 3	Const.N. 4	Const.N. 5	Const.N. 6	Const.N. 7
Total Voters	46180	44720	47887	53097	47447	49046	49351
Total Votes Casted	36661	35317	37832	38122	37764	38355	39291
Votes Casted %	79.39%	78.97%	79.00%	71.80%	79.59%	78.20%	79.62%
Invalid Votes	1854	2284	1674	2351	1969	2894	2735
Invalid Votes %	5.06%	6.47%	4.42%	6.17%	5.21%	7.55%	6.96%

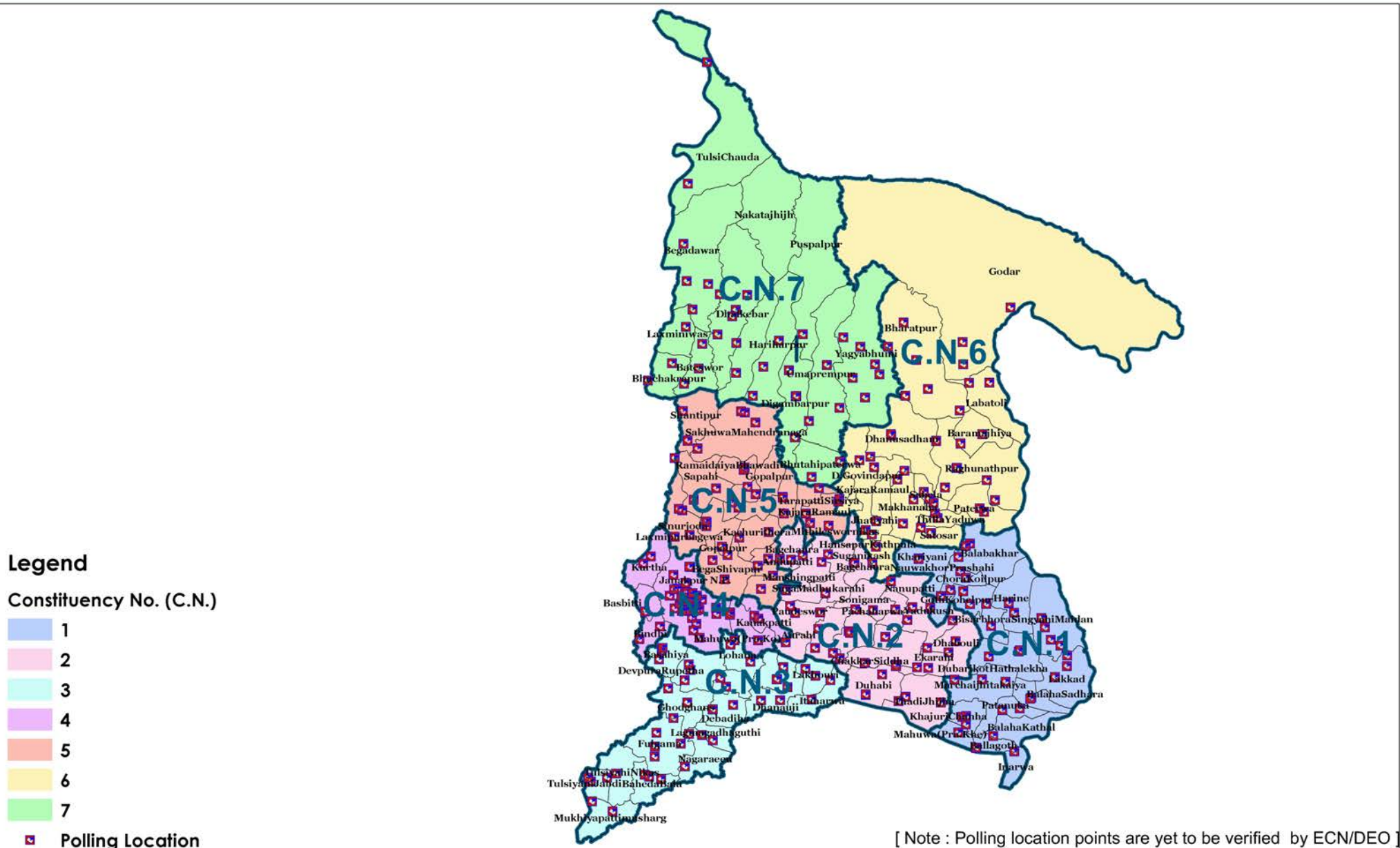
Statistics of PR

PR	Const.N. 1	Const.N. 2	Const.N. 3	Const.N. 4	Const.N. 5	Const.N. 6	Const.N. 7
Total Votes Casted	37628	36243	38631	39286	38693	39046	40283
Votes Casted %	81.48%	81.04%	80.67%	73.99%	81.55%	79.61%	81.63%
Invalid Votes	1123	1296	955	1287	1253	1741	1589
Invalid Votes %	2.98%	3.58%	2.47%	3.28%	3.24%	4.46%	3.94%

Result of FPTP

Elected Candidate	Const.N. 1	Const.N. 2	Const.N. 3	Const.N. 4	Const.N. 5	Const.N. 6	Const.N. 7
Name	Dinesh Prasad Parsaia Yadav	Ram Krishna Yadav	Bimalendra Nidhi	Sanjaya Kumar Sah	PR.DR. Chandra Mohan Yadav	Prem Kishor Prasad Sah Teli	Shatrudhan Mahato
Political Party /Independent	NC	NC	NC	SP	NC	NC	CPNUML
Age	52	51	57	37	52	64	43
Gender	Male	Male	Male	Male	Male	Male	Male
Votes Secured	8827	9378	15031	12666	11705	7725	8827

DHANUSA DISTRICT : CONSTITUENCY MAP



निर्वाचन आयोग, नेपाल
ELECTION COMMISSION, NEPAL



Data Source : GON/DOs, ECN

The boundaries and names shown and the designations used on this map do not imply official endorsement or acceptance by the United Nations

Map produced on
28 October 2013



Mahottari

Total Constituencies : 6

Total Polling Locations : 233

Total Polling Centers : 415

Total Voters 267364



134031 (50.13%) Male



133333 (49.78%) Female



Third Gender

Details of candidates from FPTP

Total Candidates : 250

Male : 235

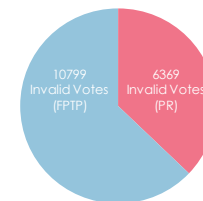
Female : 15

First Past The Post (FPTP)

Casted Votes 210012 (78.55%) Invalid Votes 10799 (5.14%)

Proportional Representation (PR)

Casted Votes 213786 (79.96%) Invalid Votes 6369 (2.98%)



ELECTORAL DETAIL

Physical Detail of the Polling Locations	Conditions from Headquarters to the Polling Locations
Higher Secondary School Building : 38	River Crossing- Required : 1 Not Required : 232
Lower Secondary School Building : 47	Walking across the jungle- Required : 4 Not Required : 229
Primary School Building : 83	Hills and Cliffs- Yes : 4 No : 229
Secondary School Building : 31	Overnight Stay- Required : 9 Not Required : 223
VDC Building : 15	Distance to the Polling Location- Within 5 kilometers : 233 Further from 5 kilometers :
Building- Concrete : 233 Non Concrete : 1	Dusty Vehicular Road : 113
Disability friendly- Yes : 233 No :	Graveled Vehicular Road : 87
Electricity Facility in the building of Polling Location- Yes : 77 No : 149	Concrete Vehicular Road : 28
Communication Facility at Polling Location Building- Yes : 9 No : 224	Availability of Airport close by- Yes : 233 No :
Internet Facility- Yes : 1 No : 232	Spot where helicopter can land- Yes : 229 No : 2
Mobile Network Facility- Yes : 330 No : 3	
Toilet Facility- Yes : 302 No : 31	
Health Post- Yes : 233 No :	
Drinking Water Facility- Yes : 221 No : 11	

Security Situation

Police Post- Yes : 233 No :
 Armed Police Post- Yes : 233 No :
 Nepal Army Barrack- Yes : 233 No :

CONSTITUENCY WISE STATISTICS OF CA ELECTION 2013

Statistics of FPTP

FPTP	Const.N. 1	Const.N. 2	Const.N. 3	Const.N. 4	Const.N. 5	Const.N. 6
Total Voters	44186	43742	47287	43375	44547	44227
Total Votes Casted	35431	34354	35257	32069	36096	36805
Votes Casted %	80.19%	78.54%	74.56%	73.93%	81.03%	83.22%
Invalid Votes	1991	2026	1783	1991	1341	1667
Invalid Votes %	5.62%	5.9%	5.06%	6.21%	3.72%	4.53%

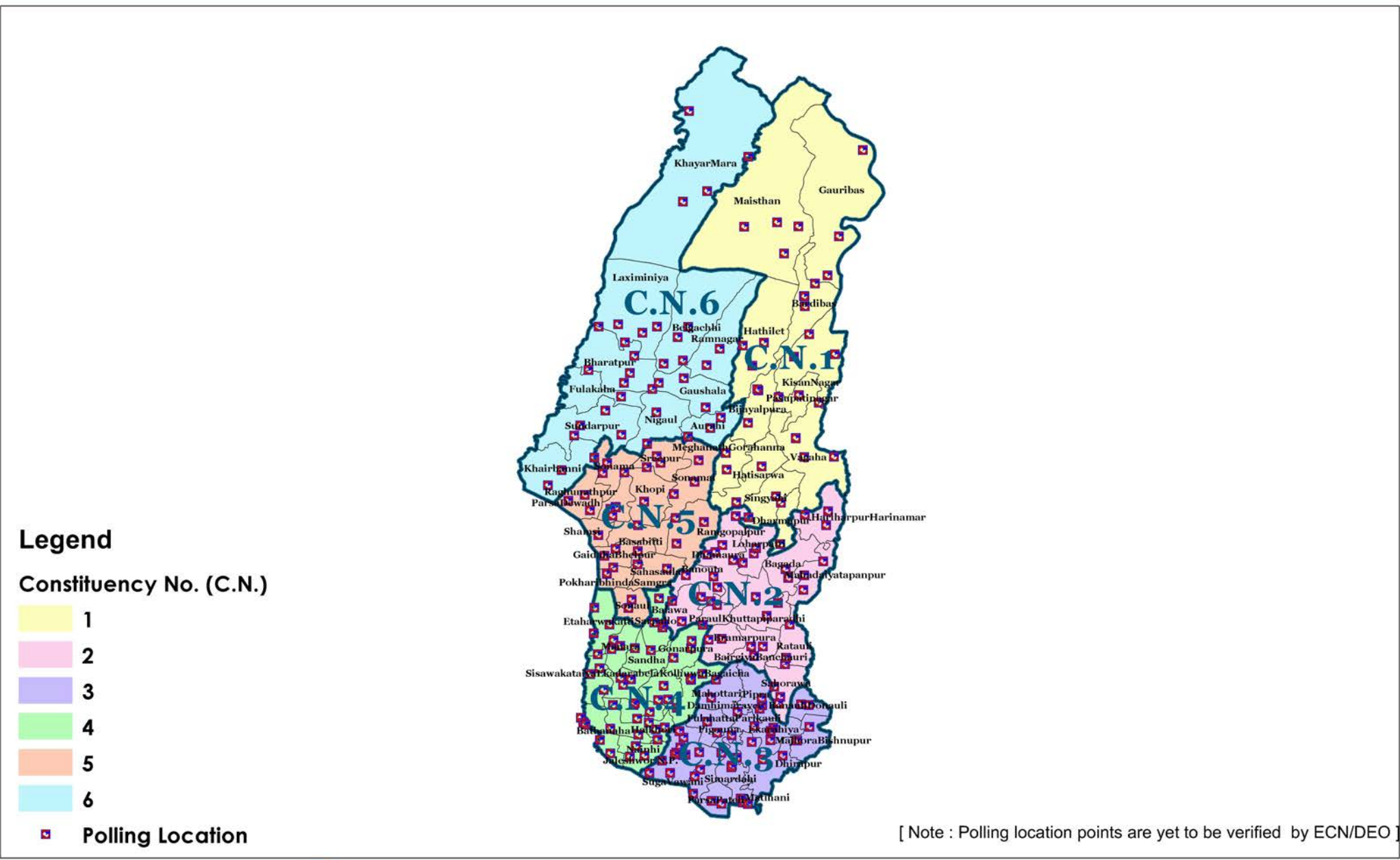
Statistics of PR

PR	Const.N. 1	Const.N. 2	Const.N. 3	Const.N. 4	Const.N.5	Const.N.6
Total Votes Casted	36110	34821	36541	32759	36400	37155
Votes Casted %	81.72%	79.61%	77.27%	75.53%	81.71%	84.01%
Invalid Votes	1339	1211	973	1182	771	893
Invalid Votes %	3.71%	3.48%	2.66%	3.61%	2.12%	2.4%

Result of FPTP

Elected Candidate	Const. No. 1	Const.N. 2	Const.N. 3	Const.N. 4	Const.N. 5	Const.N. 6
Name	Giriraj Mani Pokharel	Kiran Yadav	Ram Dayal Mandal	Chandeshwor Jha	Dip Narayan Sah	Sitaram Bhandari
Political Party/Independent	UCPN (M)	NC	CPNUM	Independent	CPNUM	NC
Age	56	46	55	59	59	66
Gender	Male	Female	Male	Male	Male	Male
Votes Secured	10895	7357	7849	3062	7276	9480

MAHOTTARI DISTRICT : CONSTITUENCY MAP



Polling Location [Note : Polling location points are yet to be verified by ECN/DEO]

Total Constituencies : 6

Total Polling Locations : 304

Total Polling Centers : 506

Total Voters 320649



167369 (52.20%) Male



153273 (47.80%) Female



7 Third Gender

Details of candidates from FPTP

Total Candidates : 255

Male : 233

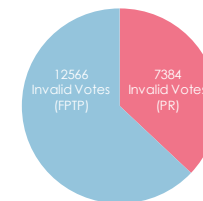
Female : 22

First Past the Post (FPTP)

Casted Votes 261891 (81.68%) Invalid Votes 12566 (4.8%)

Proportional Representation (PR)

Casted Votes 267535 (83.44%) Invalid Votes 7384 (2.76%)



ELECTORAL DETAIL

Physical Detail of the Polling Locations	Conditions from Headquarters to the Polling Locations
Higher Secondary School Building : 32	River Crossing- Required : 303 Not Required :
Lower Secondary School Building : 40	Walking across the jungle-
Primary School Building : 121	Required : 4 Not Required : 298
Secondary School Building : 35	Hills and Cliffs- Yes : 6 No : 297
VDC Building : 23	Overnight Stay- Required : 3 Not Required : 299
Building- Concrete : 291 Non Concrete : 31	Distance to the Polling Location-
Disability friendly- Yes : 32 No : 270	Within 5 kilometers : 298
Electricity Facility in the building of Polling Location- Yes : 57 No : 219	Further from 5 kilometers : 5
Communication Facility at Polling Location Building- Yes : 5 No : 298	Dusty Vehicular Road : 154
Internet Facility- Yes : No : 303	Graveled Vehicular Road : 113
Mobile Network Facility- Yes : 303 No :	Concrete Vehicular Road : 32
Toilet Facility- Yes : 260 No : 43	Availability of Airport close by-
Health Post- Yes : 303 No : 2	Yes : 303 No :
Drinking Water Facility- Yes : 300 No : 2	Spot where helicopter can land-
	Yes : 300 No : 3
	Security Situation
	Police Post- Yes : 303 No :
	Armed Police Post- Yes : 303 No :
	Nepal Army Barrack- Yes : 303 No :

CONSTITUENCY WISE STATISTICS OF CA ELECTION 2013

Statistics of FPTP

FPTP	Const.N. 1	Const.N. 2	Const.N. 3	Const.N. 4	Const.N. 5	Const.N. 6
Total Voters	51278	55079	54819	54147	53171	52155
Total Votes Casted	40684	43797	45028	44595	44759	43028
Votes Casted %	79.34%	79.52%	82.14%	82.36%	84.18%	82.50%
Invalid Votes	2568	2418	2425	2254	1469	1432
Invalid Votes %	6.31%	5.52%	5.39%	5.05%	3.28%	3.33%

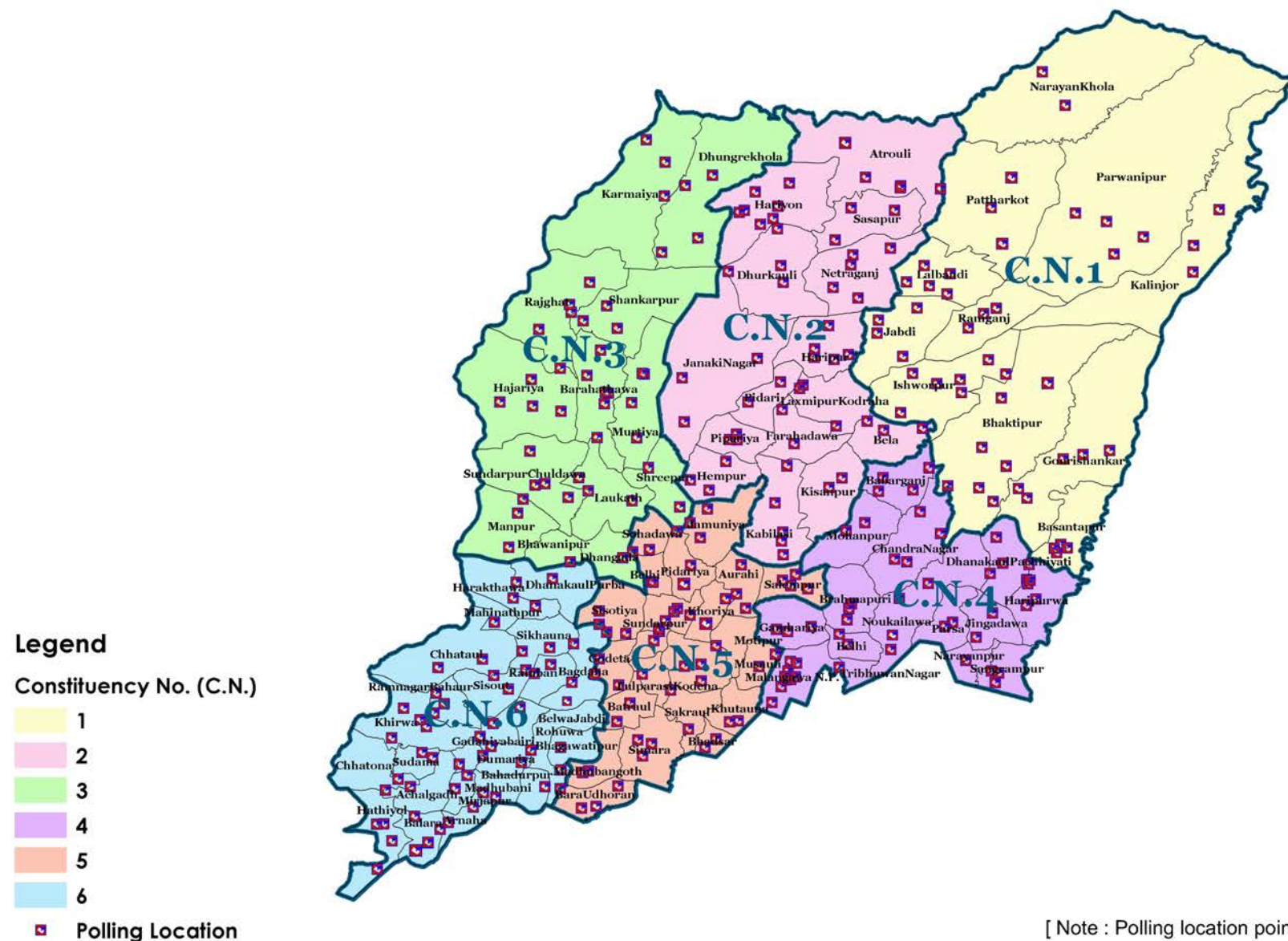
Statistics of PR

PR	Const.N. 1	Const.N. 2	Const.N. 3	Const.N. 4	Const.N.5	Const.N.6
Total Votes Casted	41701	45270	45871	45489	45165	44039
Votes Casted %	81.32%	82.19%	83.68%	84.01%	84.94%	84.44%
Invalid Votes	1681	1631	1511	1058	661	842
Invalid Votes %	4.03%	3.60%	3.29%	2.33%	1.46%	1.91%

Result of FPTP

Elected Candidate	Const. N. 1	Const. N. 2	Const. N. 3	Const. N. 4	Const. N. 5	Const. N. 6
Name	Sambhu Lal Shrestha	Ram Chandra Chaudhary	Hari Prasad Uprei	Mahendra Raya Yadav	Jangi Lal Raya	Amresh Kumar Singh
Political Party/Independent	UCPN (M)	NC	CPNUML	TMSPN	TMLP	NC
Age	52	62	46	76	50	43
Gender	Male	Male	Male	Male	Male	Male
Votes Secured	9476	6704	12808	11534	9767	17400

SARLAHI DISTRICT : CONSTITUENCY MAP



[Note : Polling location points are yet to be verified by ECN/DEO]

Total Constituencies : 1

Total Polling Locations : 35

Total Polling Centers : 44

Total Voters 23533



11679 (49.62%) Male



11854 (50.37%) Female



Third Gender

Details of candidates from FPTP

Total Candidates : 16

Male : 13

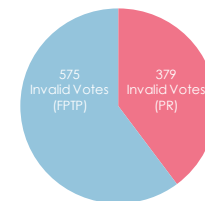
Female : 3

First Past The Post (FPTP)

Casted Votes 19207 (81.62%) Invalid Votes 575 (2.99%)

Proportional Representation (PR)

Casted Votes 20253 (86.06%) Invalid Votes 379 (1.87%)



ELECTORAL DETAIL

Physical Detail of the Polling Locations	Conditions from Headquarters to the Polling Locations
Higher Secondary School Building : 8	River Crossing- Required : 22 Not Required : 12
Lower Secondary School Building : 5	Walking across the jungle- Required : 7 Not Required : 27
Primary School Building : 10	Hills and Cliffs- Yes : 24 No : 10
Secondary School Building : 6	Overnight Stay- Required : 1 Not Required : 33
VDC Building : 5	Distance to the Polling Location- Within 5 kilometers : 24 Further from 5 kilometers : 10
Building- Concrete : 32 Non Concrete : 7	Dusty Vehicular Road : 6
Disability friendly- Yes : No : 35	Graveled Vehicular Road : 2
Electricity Facility in the building of Polling Location- Yes : 22 No : 11	Concrete Vehicular Road : 5
Communication Facility at Polling Location Building- Yes : 29 No : 5	Availability of Airport close by- Yes : 34 No : 3
Internet Facility- Yes : 6 No : 28	Spot where helicopter can land- Yes : 29 No : 5
Mobile Network Facility- Yes : 34 No : 3	
Toilet Facility- Yes : 34 No : 3	
Health Post- Yes : 34 No : 3	
Drinking Water Facility- Yes : 30 No : 4	
	Security Situation
	Police Post- Yes : 34 No : 3
	Armed Police Post- Yes : 34 No : 3
	Nepal Army Barrack- Yes : 34 No : 3

CONSTITUENCY WISE STATISTICS OF CA ELECTION 2013


Statistics of FPTP

FPTP	Constituency No. 1
Total Voters	23533
Total Votes Casted	19207
Votes Casted %	81.62%
Invalid Votes	575
Invalid Votes %	2.99%

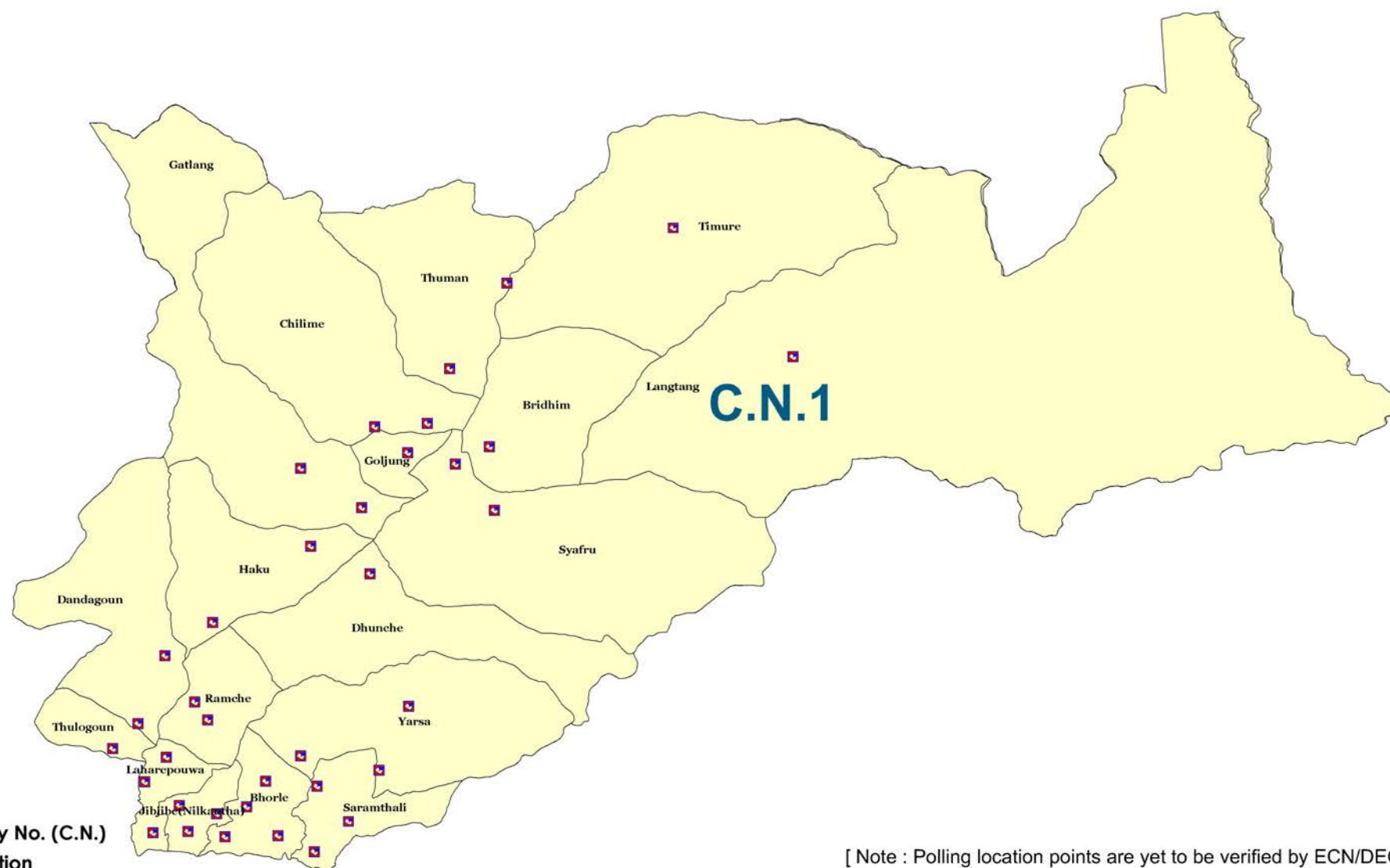
Statistics of PR

PR	Constituency No. 1
Total Votes Casted	20253
Votes Casted %	86.06%
Invalid Votes	379
Invalid Votes %	1.87%

Result of FPTP

Elected Candidate	Constituency No. 1
Name	Janardan Dhakal
Political Party/Independent	CPNUML 
Age	41
Gender	Male
Votes Secured	6628

RASUWA DISTRICT : CONSTITUENCY MAP



निर्वाचन आयोग, नेपाल
ELECTION COMMISSION, NEPAL



Data Source : GON/DOs, ECN

The boundaries and names shown and the designations used on this map do not imply official endorsement or acceptance by the United Nations

Map produced on
28 October 2013



Dhading

Total Constituencies : 3

Total Polling Locations : 110

Total Polling Centers : 251

Total Voters 171038



85101 (49.76%) Male



85937 (50.24%) Female



Third Gender

Details of candidates from FPTP

Total Candidates : 63

Male : 58

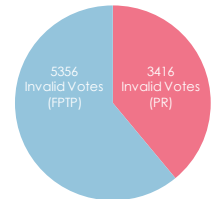
Female : 5

First Past The Post (FPTP)

Casted Votes 135300 (79.11%) Invalid Votes 5356 (3.96%)

Proportional Representation (PR)

Casted Votes 138863 (81.19%) Invalid Votes 3416 (2.46%)



ELECTORAL DETAIL

Physical Detail of the Polling Locations	Conditions from Headquarters to the Polling Locations
Higher Secondary School Building : 30	River Crossing- Required : 100 Not Required : 10
Lower Secondary School Building : 18	Walking across the jungle- Required : 15 Not Required : 95
Primary School Building : 19	Hills and Cliffs- Yes : 25 No : 85
Secondary School Building : 34	Overnight Stay- Required : 59 Not Required : 51
VDC Building : 7	Distance to the Polling Location- Within 5 kilometers : 60
Other : 2	Further from 5 kilometers : 50
Ground : 1	Dusty Vehicular Road : 96
Building- Concrete : 84 Non Concrete : 36	Graveled Vehicular Road : 4
Disability friendly- Yes : 91 No : 19	Concrete Vehicular Road : 10
Electricity Facility in the building of Polling Location- Yes : 80 No : 30	Availability of Airport close by- Yes : No : 110
Communication Facility at Polling Location Building- Yes : 95 No : 15	Spot where helicopter can land- Yes : 96 No : 14
Internet Facility- Yes : 2 No : 108	
Mobile Network Facility- Yes : 108 No : 2	
Toilet Facility- Yes : 108 No : 2	
Health Post- Yes : 99 No : 11	
Drinking Water Facility- Yes : 99 No : 11	

Security Situation

Police Post-	Yes : 50	No : 60
Armed Police Post-	Yes : 2	No : 108
Nepal Army Barrack-	Yes : 12	No : 98

CONSTITUENCY WISE STATISTICS OF CA ELECTION 2013

Statistics of FPTP

FPTP	Constituency No. 1	Constituency No. 2	Constituency No. 3
Total Voters	43526	63626	63886
Total Votes Casted	33187	51006	51107
Votes Casted %	76.25%	80.17%	80.00%
Invalid Votes	1420	1527	2409
Invalid Votes %	4.28%	2.99%	4.71%

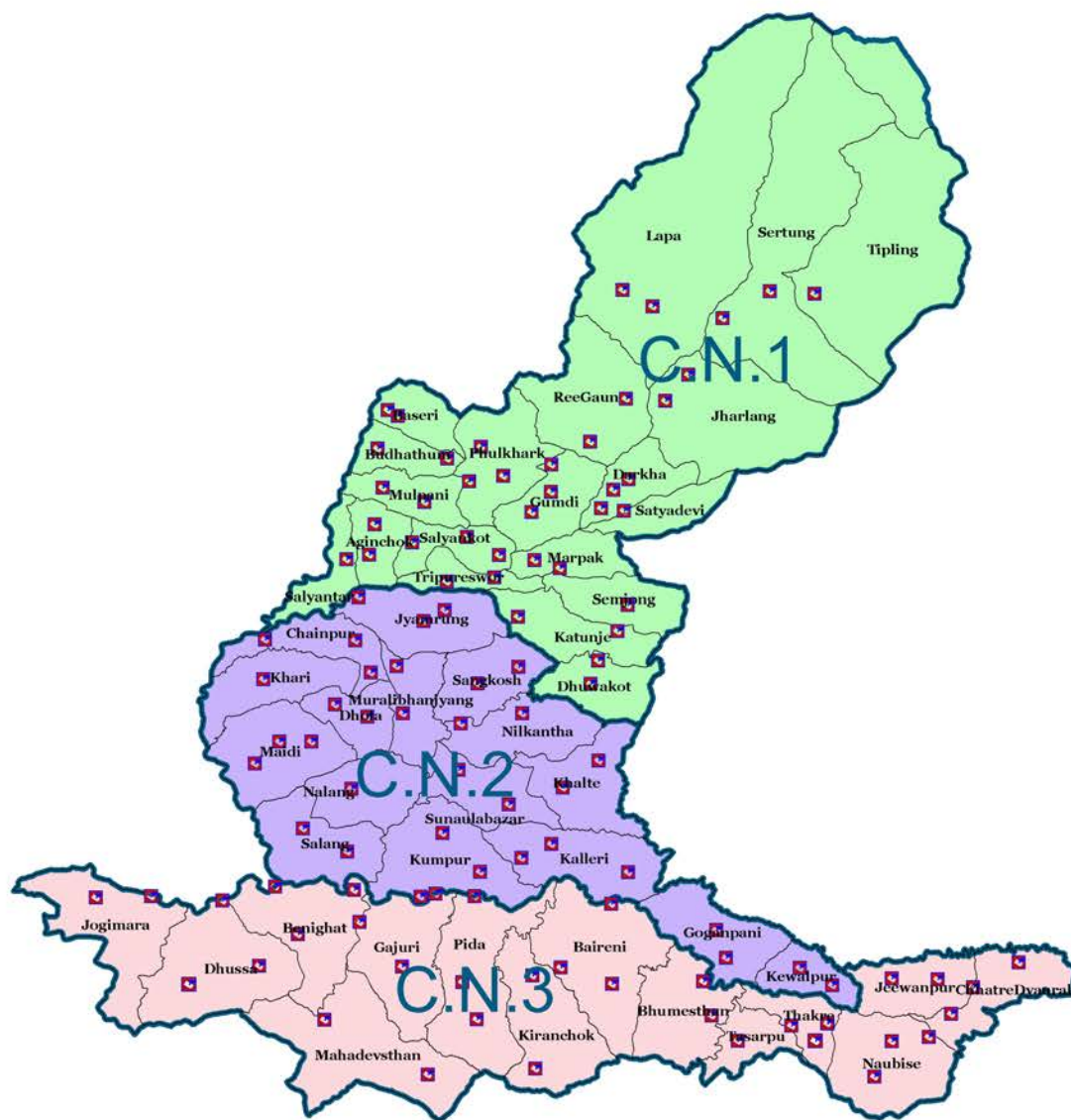
Statistics of PR

PR	Constituency No. 1	Constituency No. 2	Constituency No. 3
Total Votes Casted	34021	52168	52674
Votes Casted %	78.16%	81.99%	82.45%
Invalid Votes	950	954	1512
Invalid Votes %	2.79%	1.83%	2.87%

Result of FPTP


Elected Candidate	Constituency No. 1	Constituency No. 2	Constituency No. 3
Name	Dhan Bahadur Ghale	Guru Prasad Burlakoti	Rajendra Prasad Pandey
Political Party/Independent	CPNUML	CPNUML	CPNUML
Age	39	57	57
Gender	Male	Male	Male
Votes Secured	8663	20236	22196

DHADING DISTRICT : CONSTITUENCY MAP



Legend

Constituency No. (C.N.)



☑ Polling Location

[Note : Polling location points are yet to be verified by ECN/DEO]



निर्वाचन आयोग, नेपाल
ELECTION COMMISSION, NEPAL



Data Source : GON/DOs, ECN

The boundaries and names shown and the designations used on this map do not imply official endorsement or acceptance by the United Nations

Map produced on
28 October 2013



Total Constituencies : 3

Total Polling Locations : 115

Total Polling Centers : 230

Total Voters 155017



78180 (50.43%) Male



76833 (49.56%) Female



4 Third Gender

Details of candidates from FPTP

Total Candidates : 48

Male : 39

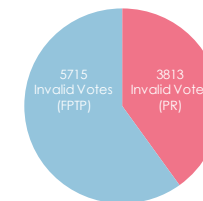
Female : 9

First Past The Post (FPTP)

Casted Votes 122000 (78.7%) Invalid Votes 5715 (4.68%)

Proportional Representation (PR)

Casted Votes 125338 (80.85%) Invalid Votes 3813 (3.04%)



ELECTORAL DETAIL

Physical Detail of the Polling Locations	Conditions from Headquarters to the Polling Locations
Higher Secondary School Building : 30	River Crossing- Required : 73 Not Required : 37
Lower Secondary School Building : 20	Walking across the jungle- Required : 7 Not Required : 102
Primary School Building : 18	Hills and Cliffs- Yes : 11 No : 99
Secondary School Building : 34	Overnight Stay- Required : 28 Not Required : 82
VDC Building : 6	Distance to the Polling Location- Within 5 kilometers : 74
Campus Building : 1	Further from 5 kilometers : 36
Health/Sub Health Post Building : 4	Dusty Vehicular Road : 64
Fish Research Building : 1	Graveled Vehicular Road : 7
Cheese Factory Building : 1	Concrete Vehicular Road : 20
Building- Concrete : 104 Non Concrete : 11	Availability of Airport close by- Yes : No : 115
Disability friendly- Yes : 95 No : 15	Spot where helicopter can land- Yes : 108 No : 2
Electricity Facility in the building of Polling Location- Yes : 87 No : 23	
Communication Facility at Polling Location Building- Yes : 30 No : 80	
Internet Facility- Yes : 110 No :	
Mobile Network Facility- Yes : 110 No :	
Toilet Facility- Yes : 100 No : 10	
Health Post- Yes : 108 No : 2	
Drinking Water Facility- Yes : 81 No : 29	

Security Situation

Police Post- Yes : 110 No :
 Armed Police Post- Yes : 14 No : 96
 Nepal Army Barrack- Yes : 84 No : 26

CONSTITUENCY WISE STATISTICS OF CA ELECTION 2013

Statistics of FPTP

FPTP	Constituency No. 1	Constituency No. 2	Constituency No. 3
Total Voters	55222	50435	49360
Total Votes Casted	43284	40011	38705
Votes Casted %	78.38%	79.33%	78.41%
Invalid Votes	2230	1704	1781
Invalid Votes %	5.15%	4.26%	4.6%

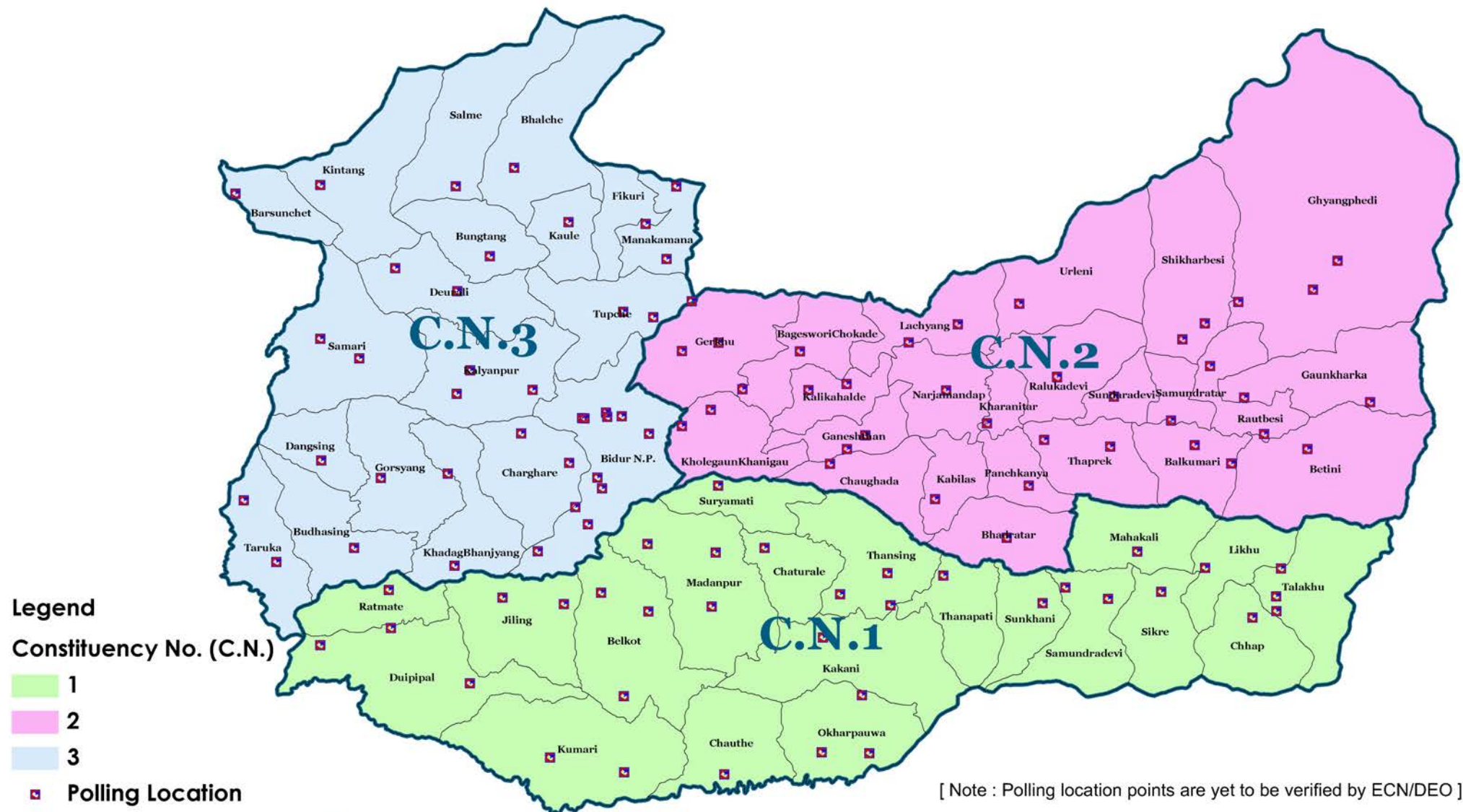
Statistics of PR

PR	Constituency No. 1	Constituency No. 2	Constituency No. 3
Total Votes Casted	43943	40760	40635
Votes Casted %	79.58%	80.82%	82.32%
Invalid Votes	1432	1161	1220
Invalid Votes %	3.26%	2.85%	3%

Result of FPTP

Elected Candidate	Constituency No. 1	Constituency No. 2	Constituency No. 3
Name	Arjun Narsing K.C.	Dr. Ramsharan Mahat	Bahadur Singh Lama (Tamang)
Political Party/Independent	NC	NC	NC
Age	66	62	43
Gender	Male	Male	Male
Votes Secured	17346	18831	17495

NUWAKOT DISTRICT : CONSTITUENCY MAP



निर्वाचन आयोग, नेपाल
ELECTION COMMISSION, NEPAL



Data Source : GON/DOs, ECN

The boundaries and names shown and the designations used on this map do not imply official endorsement or acceptance by the United Nations

Map produced on
28 October 2013



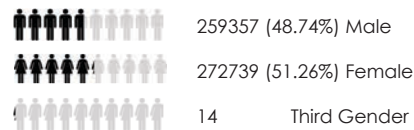
Kathmandu

Total Constituencies : 10

Total Polling Locations : 299

Total Polling Centers : 742

Total Voters 532110



Details of candidates from FPTP

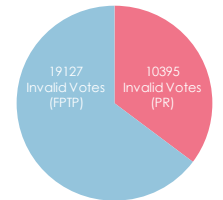
Total Candidates : 365
Male : 290
Female : 75

First Past The Post (FPTP)

Casted Votes 426487 (80.15%) Invalid Votes 19127 (4.48%)

Proportional Representation (PR)

Casted Votes 451864 (84.92%) Invalid Votes 10395 (2.30%)



ELECTORAL DETAIL

Physical Detail of the Polling Location	Conditions from Headquarters to the Polling Locations
Higher Secondary School Building : 60	River Crossing- Required : 19 Not Required : 280
Lower Secondary School Building : 19	Walking across the jungle- Required : 0 Not Required : 267
Primary School Building : 17	Hills and Cliffs- Yes : 2 No : 264
Secondary School Building : 80	Overnight Stay- Required : 0 Not Required : 268
VDC Building : 14	Distance to the Polling Location- Within 5 kilometers : 294
Ward office : 9	Further from 5 kilometers : 5
Public Place : 11	Dusty Vehicular Road : 3
Others : 87	Graveled Vehicular Road : 26
Building- Concrete : 228 Non Concrete : 71	Concrete Vehicular Road : 240
Disability friendly- Yes : 275 No : 8	Availability of Airport close by- Yes : 299 No :
Electricity Facility in the building of Polling Location- Yes : 245 No : 8	Spot where helicopter can land- Yes : 110 No : 89
Communication Facility at Polling Location Building- Yes : 121 No : 178	
Internet Facility- Yes : 46 No : 153	
Mobile Network Facility- Yes : 211 No : 87	
Toilet Facility- Yes : 211 No : 88	
Health Post- Yes : 155 No : 65	
Drinking Water Facility- Yes : 200 No : 41	

Security Situation

Police Post- Yes : 222 No : 77
Armed Police Post- Yes : 19 No : 280
Nepal Army Barrack- Yes : 51 No : 248

CONSTITUENCY WISE STATISTICS OF CA ELECTION 2013

Statistics of FPTP

FPTP	Const.N. 1	Const.N. 2	Const.N. 3	Const.N. 4	Const.N. 5	Const.N. 6	Const.N. 7	Const.N. 8	Const.N. 9	Const.N 10
Total Voters	39164	63873	45905	56887	55377	50854	53090	46430	57957	62573
Total Votes Casted	30026	51631	37151	45524	43912	41056	41730	36042	46115	53300
Votes Casted %	76.67%	80.83%	80.93%	80.03%	79.3%	80.73%	78.6%	77.63%	79.57%	85.18%
Invalid Votes	1092	2216	1619	1993	1974	1830	2052	1759	2409	2183
Invalid Votes %	3.64%	4.29%	4.36%	4.38%	4.5%	4.46%	4.92%	4.88%	5.22%	4.1%

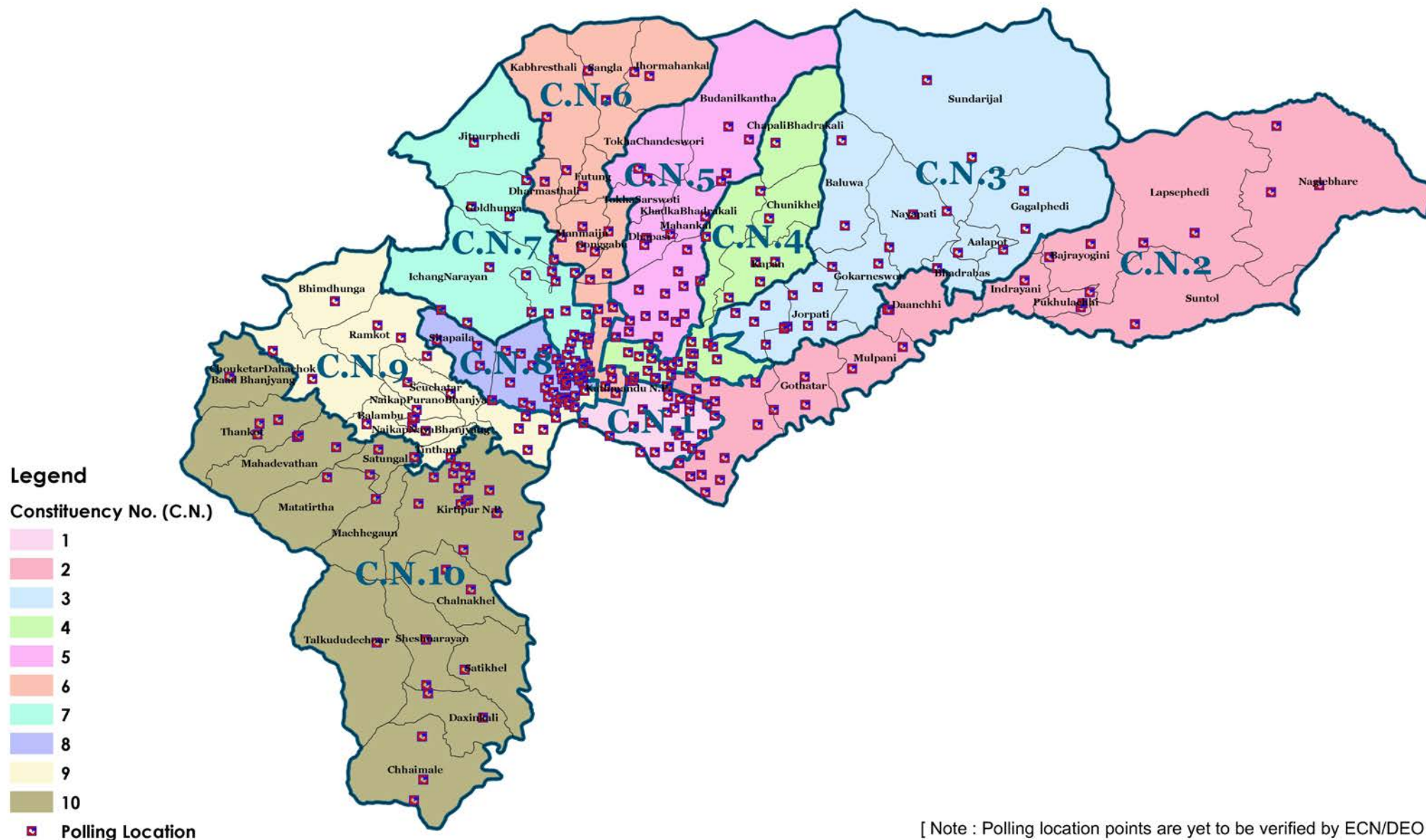
Statistics of PR

PR	Const.N. 1	Const.N. 2	Const.N. 3	Const.N. 4	Const.N.5	Const.N.6	Const.N. 7	Const.N.8	Const.N. 9	Const.N 10
Total Votes Casted	36540	53779	37859	48159	47402	43584	42445	40695	47142	54259
Votes Casted %	93.30%	84.20%	82.47%	84.66%	85.60%	85.70%	79.95%	87.65%	81.34%	86.71%
Invalid Votes	601	1245	981	1180	1019	884	1152	887	1240	1206
Invalid Votes %	1.64%	2.32%	2.59%	2.45%	2.15%	2.03%	2.71%	2.18%	2.63%	2.22%

Result of FPTP

Elected Candidate	Const.N. 1	Const.N. 2	Const.N. 3	Const.N. 4	Const.N. 5	Const.N. 6	Const.N. 7	Const.N. 8	Const.N. 9	Const.N.10
Name	Prakash Man Singh	Madhav Kumar Nepal	Rameshwor Phuyal	Gagan Kumar Thapa	Nara Hari Acharya	Bhimsen Das Pradhan	Ram Bir Manandhar	Nabindra Raj Joshi	Dhyan Govinda Ranjit	Rajendra Kumar K.C.
Political Party/ Independent	NC	CPNUML	CPNUML	NC	NC	NC	CPNUML	NC	NC	NC
Age	58	60	51	37	60	59	50	52	66	55
Gender	Male	Male	Male	Male	Male	Male	Male	Male	Male	Male
Votes Secured	15138	21748	13104	22336	15364	14151	13289	13774	14483	20392

KATHMANDU DISTRICT : CONSTITUENCY MAP



[Note : Polling location points are yet to be verified by ECN/DEO]

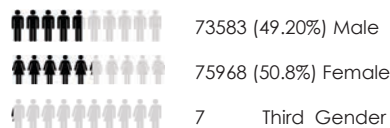
Bhaktapur

Total Constituencies : 2

Total Polling Locations : 75

Total Polling Centers : 197

Total Voters 149558



Details of candidates from FPTP

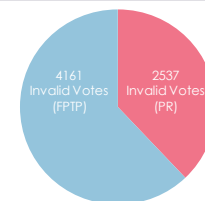
Total Candidates : 64
Male : 54
Female : 10

First Past the Post (FPTP)

Casted Votes 126916 (84.86%) Invalid Votes 4161 (3.28%)

Proportional Representation (PR)

Casted Votes 130773 (87.44%) Invalid Votes 2537 (1.94%)



ELECTORAL DETAIL

Physical Detail of the Polling Locations	Conditions from Headquarters to the Polling Locations
Higher Secondary School Building : 9	River Crossing- Required : Not Required : 73
Lower Secondary School Building : 18	Walking across the jungle- Required : 1 Not Required : 72
Primary School Building : 6	Hills and Cliffs- Yes : 1 No : 72
Secondary School Building : 9	Overnight Stay- Required : Not Required : 73
VDC Building : 9	Distance to the Polling Location- Within 5 kilometers : 73
Building- Concrete : 62 Non Concrete : 4	Further from 5 kilometers :
Disability friendly- Yes : 64 No : 5	Dusty Vehicular Road : 4
Electricity Facility in the building of Polling Location- Yes : 53 No : 17	Graveled Vehicular Road : 14
Communication Facility at Polling Location Building- Yes : 38 No : 35	Concrete Vehicular Road : 51
Internet Facility- Yes : 3 No : 70	Availability of Airport close by- Yes : 3 No :
Mobile Network Facility- Yes : 66 No : 7	Spot where helicopter can land- Yes : 41 No : 27
Toilet Facility- Yes : 55 No : 17	
Health Post- Yes : 64 No : 9	
Drinking Water Facility- Yes : 61 No : 10	
	Security Situation
	Police Post- Yes : 69 No : 4
	Armed Police Post- Yes : 2 No : 71
	Nepal Army Barrack- Yes : 1 No : 72

CONSTITUENCY WISE STATISTICS OF CA ELECTION 2013



Statistics of FPTP

FPTP	Constituency No. 1	Constituency No. 2
Total Voters	67340	82218
Total Votes Casted	56529	70387
Votes Casted %	83.95%	85.61%
Invalid Votes	1909	2252
Invalid Votes %	3.38%	3.2%

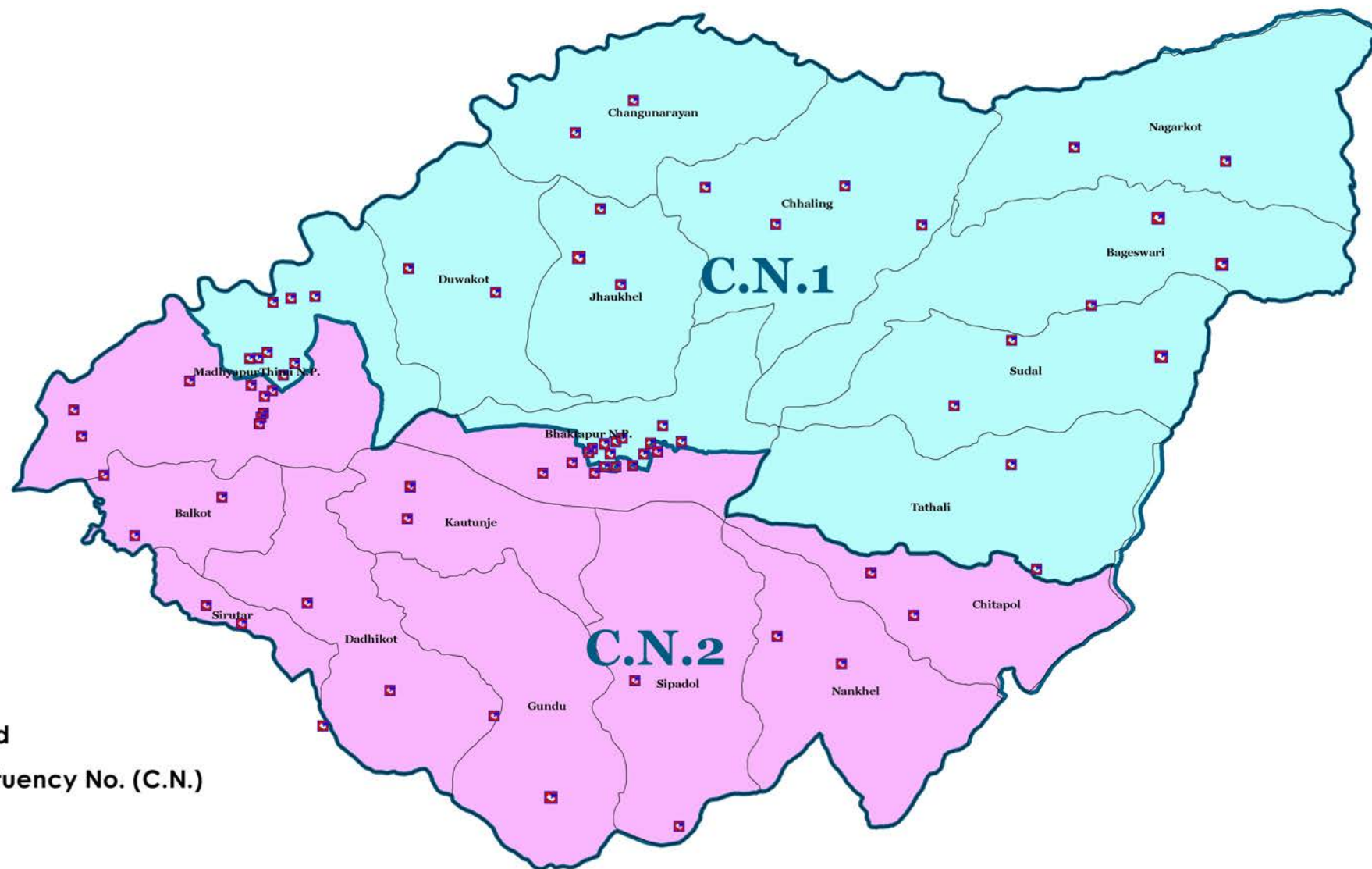
Statistics of PR

PR	Constituency No. 1	Constituency No. 2
Total Votes Casted	58787	71986
Votes Casted %	82.52%	86.18%
Invalid Votes	1196	1341
Invalid Votes %	2.03%	1.86%

Result of FPTP

Elected Candidate	Constituency No. 1	Constituency No. 2
Name	Narayan Man Bijukchhe	Rameshwar Prasad Dhungel
Political Party/Independent	NMKP 	NC 
Age	73	53
Gender	Male	Male
Votes Secured	20446	21121

BHAKTAPUR DISTRICT : CONSTITUENCY MAP



Legend

Constituency No. (C.N.)

- 1
- 2

Polling Location

[Note : Polling location points are yet to be verified by ECN/DEO]



निर्वाचन आयोग, नेपाल
ELECTION COMMISSION, NEPAL



Data Source : GON/DOs, ECN

The boundaries and names shown and the designations used on this map do not imply official endorsement or acceptance by the United Nations

Map produced on
28 October 2013



Total Constituencies : 3

Total Polling Locations: 127

Total Polling Centers : 284

Total Voters 200204



Details of candidates from FPTP

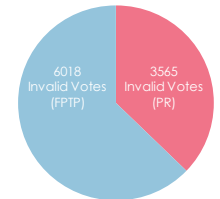
Total Candidates : 110
Male : 94
Female : 16

First Past The post (FPTP)

Casted Votes 163557 (81.7%) Invalid Votes 6018 (3.68%)

Proportional Representation (PR)

Casted Votes 168900 (84.36%) Invalid Votes 3565 (2.11%)



ELECTORAL DETAIL

Physical Detail of the Polling Locations	Conditions from Headquarters to the Polling Locations
Higher Secondary School Building : 30	River Crossing- Required : 23 Not Required : 57
Lower Secondary School Building : 13	Walking across the jungle- Required : 1 Not Required : 126
Primary School Building : 11	Hills and Cliffs- Yes : 2 No : 125
Secondary School Building : 17	Overnight Stay- Required : Not Required : 127
VDC Building : 18	Distance to the Polling Location- Within 5 kilometers : 122 Further from 5 kilometers : 5
Building- Concrete : 105 Non Concrete : 29	Dusty Vehicular Road : 24
Disability friendly- Yes : 92 No : 35	Graveled Vehicular Road : 26
Electricity Facility in the building of Polling Location- Yes : 111 No : 16	Concrete Vehicular Road : 69
Communication Facility at Polling Location Building- Yes : 91 No : 35	Availability of Airport close by- Yes : 127 No : 14
Internet Facility- Yes : 29 No : 98	
Mobile Network Facility- Yes : 127 No : 6	
Toilet Facility- Yes : 106 No : 21	
Health Post- Yes : 125 No : 2	
Drinking Water Facility- Yes : 108 No : 18	
	Security Situation
	Police Post- Yes : 127 No : 14
	Armed Police Post- Yes : 127 No : 14
	Nepal Army Barrack- Yes : 127 No : 14

CONSTITUENCY WISE STATISTICS OF CA ELECTION 2013

Statistics of FPTP

FPTP	Const. No. 1	Const. No. 2	Const. No. 3
Total Voters	55119	67193	77892
Total Votes Casted	45659	56363	61535
Votes Casted %	82.84%	83.88%	79%
Invalid Votes	1581	2062	2375
Invalid Votes %	3.46%	3.66%	3.86%

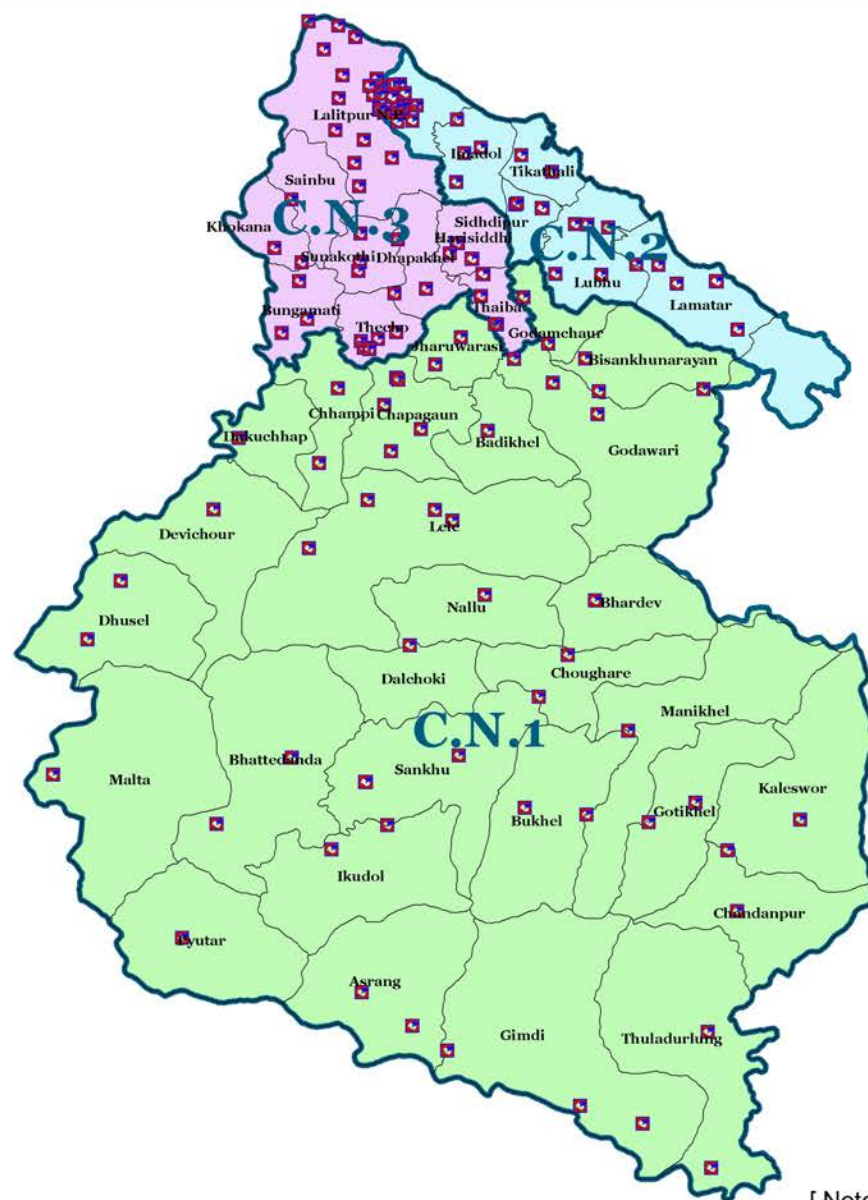
Statistics of PR

PR	Constituency No. 1	Constituency No. 2	Constituency No. 3
Total Votes Casted	46800	57059	65041
Votes Casted %	84.91%	84.92%	83.50%
Invalid Votes	994	1227	1344
Invalid Votes %	2.12%	2.15%	2.07%

Result of FPTP

Elected Candidate	Constituency No. 1	Constituency No. 2	Constituency No. 3
Name	Udaya Samser J.B.R	Chandra Maharjan	Madan Bahadur Amatya
Political Party/Independent	NC	NC	NC
Age	44	59	63
Gender	Male	Male	Male
Votes Secured	18560	23231	23566

LALITPUR DISTRICT : CONSTITUENCY MAP



Legend

Constituency No. (C.N.)

- 1
- 2
- 3

☑ Polling Location

[Note : Polling location points are yet to be verified by ECN/DEO]



निर्वाचन आयोग, नेपाल
ELECTION COMMISSION, NEPAL



Data Source : GON/DOs, ECN

The boundaries and names shown and the designations used on this map do not imply official endorsement or acceptance by the United Nations

Map produced on
28 October 2013



Kavrepalanchok

Total Constituencies : 4

Total Polling Locations : 185

Total Polling Centers : 325

Total Voters 208626



103664 (49.69%) Male



104961 (50.31%) Female



1 Third Gender

Details of candidates from FPTP

Total Candidates : 77

Male : 72

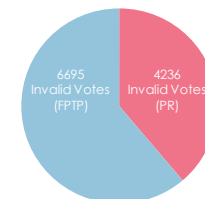
Female : 5

First Past The Post (FPTP)

Casted Votes 162276 (77.78%) Invalid Votes 6695 (4.13%)

Proportional Representation (PR)

Casted Votes 167138 (80.11%) Invalid Votes 4236 (2.53%)



ELECTORAL DETAIL

Physical Detail of the Polling Locations	Conditions from Headquarters to the Polling Locations
Higher Secondary School Building : 44	River Crossing- Required : 64 Not Required : 118
Lower Secondary School Building : 32	Walking across the jungle- Required : 36 Not Required : 146
Primary School Building : 22	Hills and Cliffs- Yes : 41 No : 141
Secondary School Building : 51	Overnight Stay- Required : 11 Not Required : 171
VDC Building : 13	Distance to the Polling Location- Within 5 kilometers : 162 Further from 5 kilometers : 29
Building- Concrete : 126 Non Concrete : 89	Dusty Vehicular Road : 82
Disability friendly- Yes : 136 No : 36	Graveled Vehicular Road : 20
Electricity Facility in the building of Polling Location- Yes : 130 No : 33	Concrete Vehicular Road : 54
Communication Facility at Polling Location Building- Yes : 64 No : 118	Availability of Airport close by- Yes : 1 No : 181
Internet Facility- Yes : 24 No : 158	Spot where helicopter can land- Yes : 85 No : 78
Mobile Network Facility- Yes : 72 No : 110	
Toilet Facility- Yes : 158 No : 24	
Health Post- Yes : 144 No : 22	
Drinking Water Facility- Yes : 134 No : 36	
	Security Situation
	Police Post- Yes : 137 No : 45
	Armed Police Post- Yes : 5 No : 177
	Nepal Army Barrack- Yes : 26 No : 156

CONSTITUENCY WISE STATISTICS OF CA ELECTION 2013

Statistics of FPTP

FPTP	Const. N.1	Const. N.2	Const. N.3	Const. N.4
Total Voters	45961	51357	57249	54059
Total Votes Casted	33885	39939	47154	41298
Votes Casted %	73.73%	77.77%	82.37%	76.39%
Invalid Votes	1220	1960	1770	1745
Invalid Votes %	3.6%	4.91%	3.75 %	4.23%

Statistics of PR

PR	Const. N.1	Const. N.2	Const. N.3	Const. N.4
Total Votes Casted	34826	40802	47964	43546
Votes Casted %	75.77%	79.45%	83.78 %	80.55 %
Invalid Votes	795	1309	1025	1107
Invalid Votes %	2.28%	3.21%	2.14 %	2.54 %

Result of FPTP

Elected Candidate	Const. N.1	Const. N.2	Const. N.3	Const. N.4
Name	Tirtha Bahadur Lama	Ram Hari Subedi	Kanchan Chandra Bade	Bidhur Prasad Sapkota
Political Party/Independent	NC	CPNUML	NC	CPNUML
Age	40	48	46	47
Gender	Male	Male	Male	Male
Votes Secured	12270	13510	19391	16754

KAVREPALANCHOK DISTRICT : CONSTITUENCY MAP



[Note : Polling location points are yet to be verified by ECN/DEO]

Legend

Constituency No. (C.N.)

- 1
2
3
4

Polling Location



निर्वाचन आयोग, नेपाल
ELECTION COMMISSION, NEPAL



Data Source : GON/DOs, ECN

The boundaries and names shown and the designations used on this map do not imply official endorsement or acceptance by the United Nations

Map produced on
28 October 2013



Sindhupalchok

Total Constituencies : 3

Total Polling Locations : 152

Total Polling Centers : 316

Total Voters 171104

 85565 (50%) Male

 85539 (49.99%) Female

 Third Gender

Details of candidates from FPTP

Total Candidates : 54

Male : 47

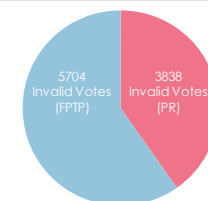
Female : 7

First Past The Post (FPTP)

Casted Votes 133607 (78.09%) Invalid Votes 5704 (4.27%)

Proportional Representation (PR)

Casted Votes 135897 (79.42%) Invalid Votes 3838 (2.82%)



ELECTORAL DETAIL

Physical Detail of the Polling Locations	Conditions from Headquarters to the Polling Locations
Higher Secondary School Building : 30	River Crossing- Required : 120 Not Required : 32
Lower Secondary School Building : 30	Walking across the jungle- Required : 25 Not Required : 127
Primary School Building : 31	Hills and Cliffs- Yes : 35 No : 117
Secondary School Building : 42	Overnight Stay- Required : Not Required : 152
VDC Building : 12	Distance to the Polling Location- Within 5 kilometers : 116 Further from 5 kilometers : 35
Building- Concrete : 112 Non Concrete : 100	Dusty Vehicular Road : 93
Disability friendly- Yes : 120 No : 32	Graveled Vehicular Road : 5
Electricity Facility in the building of Polling Location- Yes : 109 No : 35	Concrete Vehicular Road : 20
Communication Facility at Polling Location Building- Yes : 36 No : 116	Availability of Airport close by- Yes : 152 No : 134
Internet Facility- Yes : 9 No : 143	Spot where helicopter can land- Yes : 134 No : 18
Mobile Network Facility- Yes : 148 No : 4	
Toilet Facility- Yes : 143 No : 9	
Health Post- Yes : 138 No : 14	
Drinking Water Facility- Yes : 132 No : 20	

Security Situation

Police Post- Yes : 118 No : 34
 Armed Police Post- Yes : 5 No : 147
 Nepal Army Barrack- Yes : 8 No : 144

CONSTITUENCY WISE STATISTICS OF CA ELECTION 2013




Statistics of FPTP

FPTP	Const. No. 1	Const. No. 2	Const. No. 3
Total Voters	64825	53987	52292
Total Votes Casted	50435	42488	40684
Votes Casted %	77.80%	78.70%	77.80%
Invalid Votes	2100	2168	1436
Invalid Votes %	4.16%	5.10%	3.53%

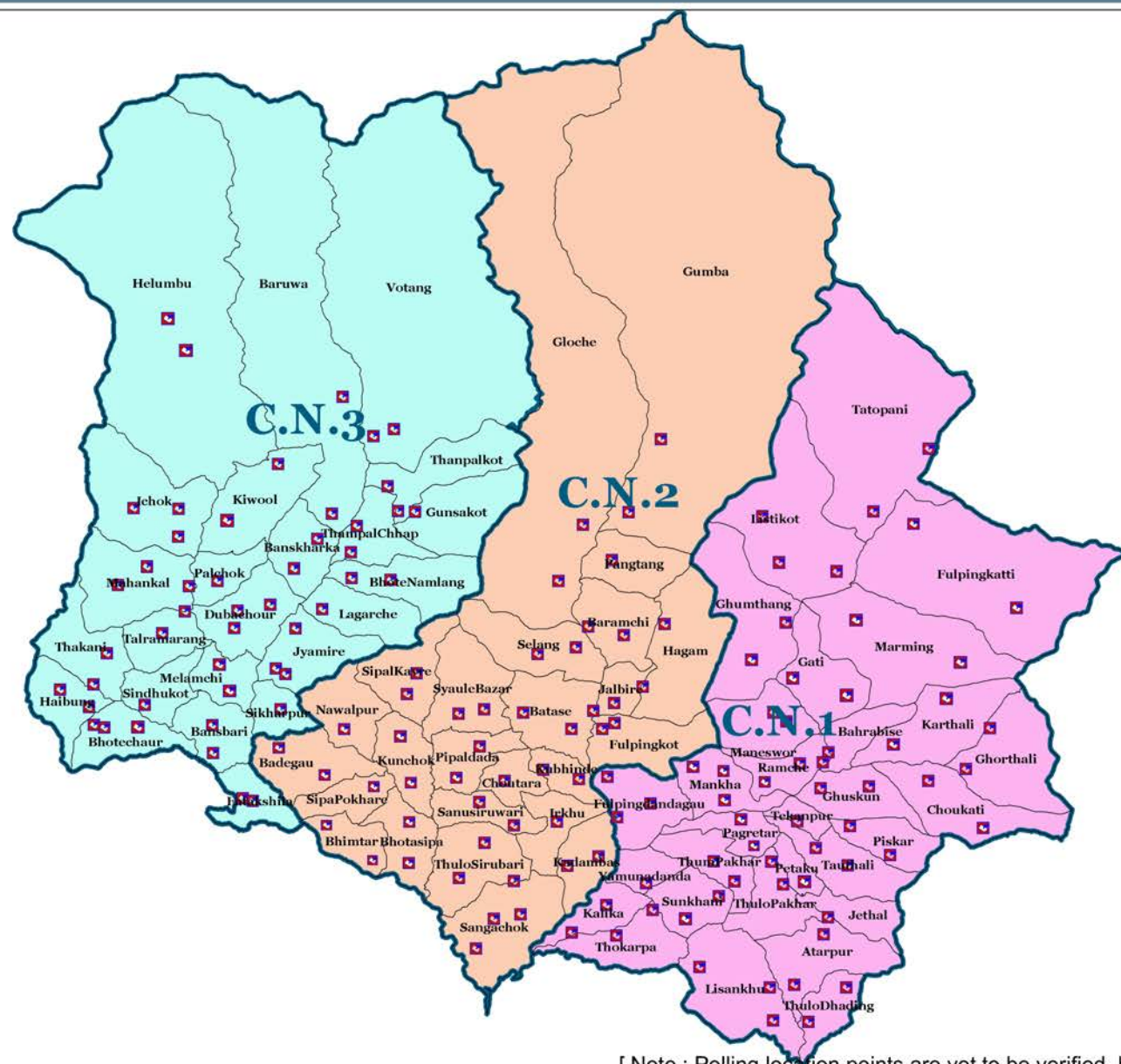
Statistics of PR

PR	Const. No. 1	Const. No. 2	Const. No. 3
Total Votes Casted	51349	43283	41265
Votes Casted %	79.21%	80.17%	78.91%
Invalid Votes	1501	1296	1041
Invalid Votes %	2.92%	2.99%	2.52%

Result of FPTP

Elected Candidate	Const. No. 1	Const. No. 2	Const. No. 3
Name	Mohan Bahadur Basnet	Agni Prasad Sapkota	Sher Bahadur Tamang
Political Party/Independent	NC 	UCPN (M) 	CPNUML 
Age	55	56	45
Gender	Male	Male	Male
Votes Secured	15021	12808	14527

SINDHUPALCHOK DISTRICT : CONSTITUENCY MAP



Legend

Constituency No. (C.N.)

- 1
- 2
- 3

Polling Location

[Note : Polling location points are yet to be verified by ECN/DEO]



निर्वाचन आयोग, नेपाल
ELECTION COMMISSION, NEPAL



Data Source : GON/DOs, ECN

The boundaries and names shown and the designations used on this map do not imply official endorsement or acceptance by the United Nations

Map produced on
28 October 2013



Makwanpur

Total Constituencies : 4

Total Polling Locations : 144

Total Polling Centers : 286

Total Voters 192234



97856 (50.90%) Male



94373 (49.10%) Female



5 Third Gender

Details of candidates from FPTP

Total Candidates : 88

Male : 73

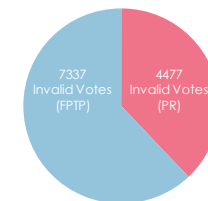
Female : 15

First Past The Post (FPTP)

Casted Votes 147122 (76.53 %) Invalid Votes 7337 (4.99%)

Proportional Representation (PR)

Casted Votes 151889 (79.01%) Invalid Votes 4477 (2.95%)



ELECTORAL DETAIL

Physical Detail of the Polling Locations	Conditions from Headquarters to the Polling Locations
Higher Secondary School Building : 19	River Crossing- Required : 48 Not Required : 96
Lower Secondary School Building : 37	Walking across the jungle- Required : 22 Not Required : 122
Primary School Building : 38	Hills and Cliffs- Yes : 30 No : 114
Secondary School Building : 35	Overnight Stay- Required : 23 Not Required : 121
VDC Building : 10	Distance to the Polling Location- Within 5 kilometers : 76 Further from 5 kilometers : 68
Others : 5	
Building- Concrete : 94 Non Concrete : 50	Dusty Vehicular Road : 49
Disability friendly- Yes : 1 No : 143	Graveled Vehicular Road : 55
Electricity Facility in the building of Polling Location- Yes : 79 No : 65	Concrete Vehicular Road : 40
Communication Facility at Polling Location Building- Yes : 42 No : 102	Availability of Airport close by- Yes : 10 No : 134
Internet Facility- Yes : 33 No : 111	Spot where helicopter can land- Yes : 123 No : 21
Mobile Network Facility- Yes : 134 No : 10	
Toilet Facility- Yes : 138 No : 6	
Health Post- Yes : 142 No : 2	
Drinking Water Facility- Yes : 111 No : 33	

Security Situation

Police Post- Yes : 130 No : 14
Armed Police Post- Yes : 5 No : 139
Nepal Army Barrack- Yes : 5 No : 139

CONSTITUENCY WISE STATISTICS OF CA ELECTION 2013

Statistics of FPTP

FPTP	Const. N.1	Const. N.2	Const. N.3	Const. N.4
Total Voters	45480	44939	62013	39802
Total Votes Casted	35553	35240	47243	29086
Votes Casted %	78.17%	78.42%	76.18%	73.07%
Invalid Votes	1722	1537	2458	1620
Invalid Votes %	4.84%	4.36%	5.20%	5.57%

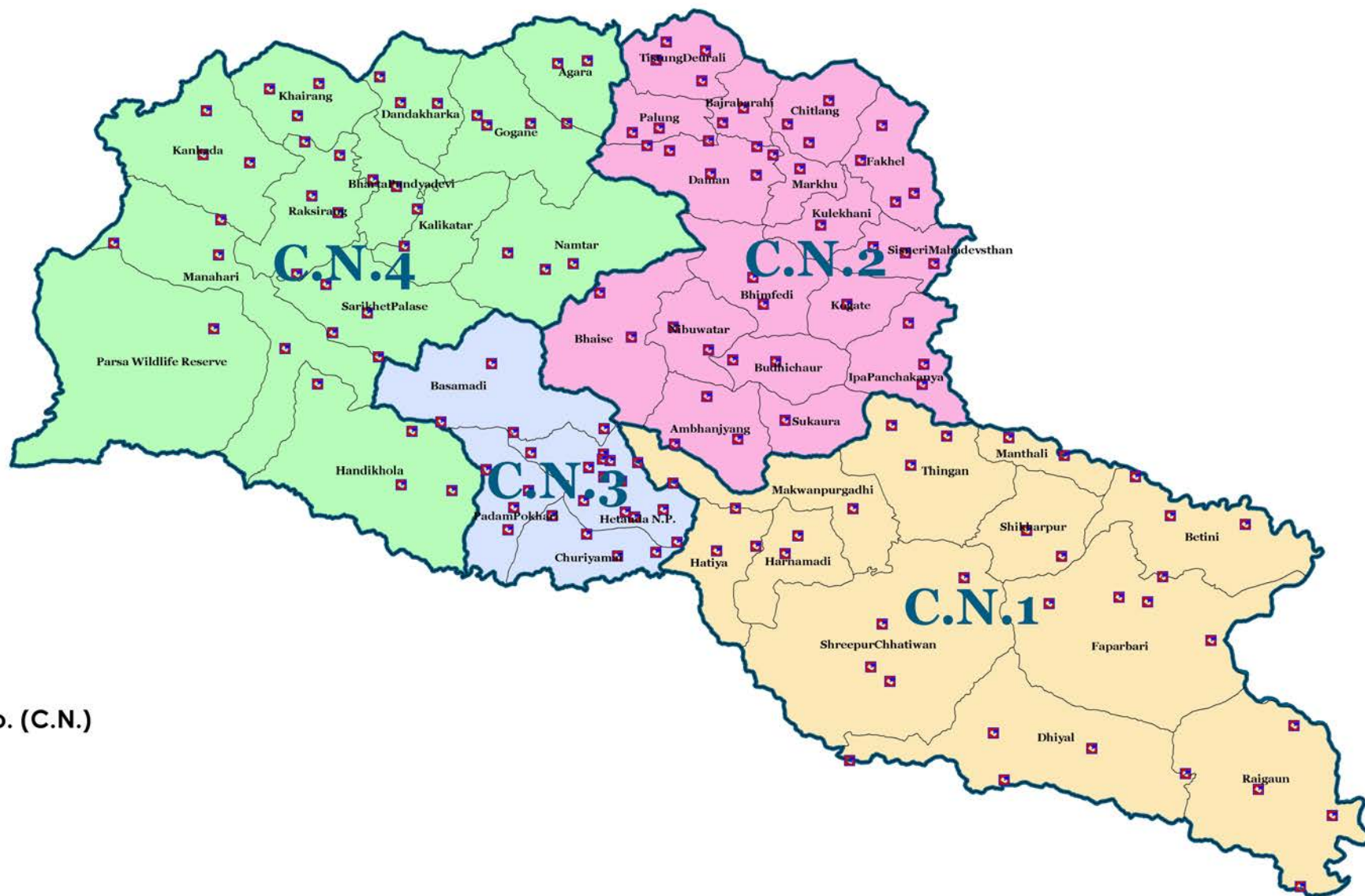
Statistics of PR

PR	Const. N.1	Const. N.2	Const. N.3	Const. N.4
Total Votes Casted	36186	37264	48349	30090
Votes Casted %	79.56%	82.92%	77.97 %	75.60 %
Invalid Votes	1125	803	1403	1146
Invalid Votes %	3.11%	2.15%	2.90 %	3.81 %

Result of FPTP

Elected Candidate	Const. N.1	Const. N.2	Const. N.3	Const. N.4
Name	Indra Bahadur Baniya	Subhas Chandra Thakuri	Ananta Prasad Paudel	Rajaram Synagtang
Political Party/Independent	NC	CPNUML	CPNUML	CPNUML
Age	44	47	51	48
Gender	Male	Male	Male	Male
Votes Secured	11888	11711	14268	10904

MAKWANPUR DISTRICT : CONSTITUENCY MAP



Legend

Constituency No. (C.N.)



Polling Location

[Note : Polling location points are yet to be verified by ECN/DEO]



निर्वाचन आयोग, नेपाल
ELECTION COMMISSION, NEPAL



Data Source : GON/DOs, ECN

The boundaries and names shown and the designations used on this map do not imply official endorsement or acceptance by the United Nations

Map produced on
28 October 2013



Total Constituencies : 6

Total Polling Locations: 254

Total Polling Centers : 430

Total Voters 279872



146324 (52.28%) Male



133548 (47.72%) Female



Third Gender

Details of candidates from FPTP

Total Candidates : 270

Male : 251

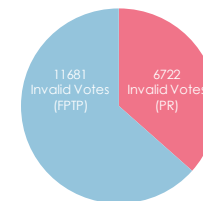
Female : 19

First Past The Post (FPTP)

Casted Votes 234935 (83.94%) Invalid Votes 11681 (4.97%)

Proportional Representation (PR)

Casted Votes 239223 (85.48%) Invalid Votes 6722 (2.81%)



ELECTORAL DETAIL

Physical Detail of the Polling Locations

Higher Secondary School Building : 24

Lower Secondary School Building : 30

Primary School Building : 91

Secondary School Building : 33

VDC Building : 16

Building- Concrete : 196 Non Concrete : 96

Disability friendly- Yes : 231 No : 4

Electricity Facility in the building of Polling Location-
Yes : 64 No : 144

Communication Facility at Polling Location Building-
Yes : 1 No : 249

Internet Facility- Yes : 1 No : 249

Mobile Network Facility-
Yes : 249 No : 1

Toilet Facility- Yes : 180 No : 61

Health Post- Yes : 242 No :

Drinking Water Facility-
Yes : 215 No : 34

Conditions from Headquarters to the Polling Locations

River Crossing- Required : 242 Not Required : 4

Walking across the jungle-
Required : 2 Not Required : 247

Hills and Cliffs- Yes : 3 No : 247

Overnight Stay- Required : Not Required : 249

Distance to the Polling Location-
Within 5 kilometers : 250

Further from 5 kilometers :

Dusty Vehicular Road : 42

Graveled Vehicular Road : 168

Concrete Vehicular Road : 40

Availability of Airport close by-
Yes : 248 No :

Spot where helicopter can land-
Yes : 238 No : 8

Security Situation

Police Post- Yes : 250 No :

Armed Police Post- Yes : 164 No :

Nepal Army Barrack- Yes : 24 No :

CONSTITUENCY WISE STATISTICS OF CA ELECTION 2013

Statistics of FPTP

FPTP	Const. N.1	Const. N.1	Const. N.3	Const. N.4	Const. N.5	Const. N.6
Total Voters	45642	42728	46158	49247	46659	49438
Total Votes Casted	35920	34896	39593	42494	40580	41452
Votes Casted %	78.7%	81.67%	85.78%	86.29%	86.97%	83.85%
Invalid Votes	1927	1568	2015	2023	2072	2076
Invalid Votes %	5.36%	4.49%	5.1 %	4.76%	5.11%	5.01%

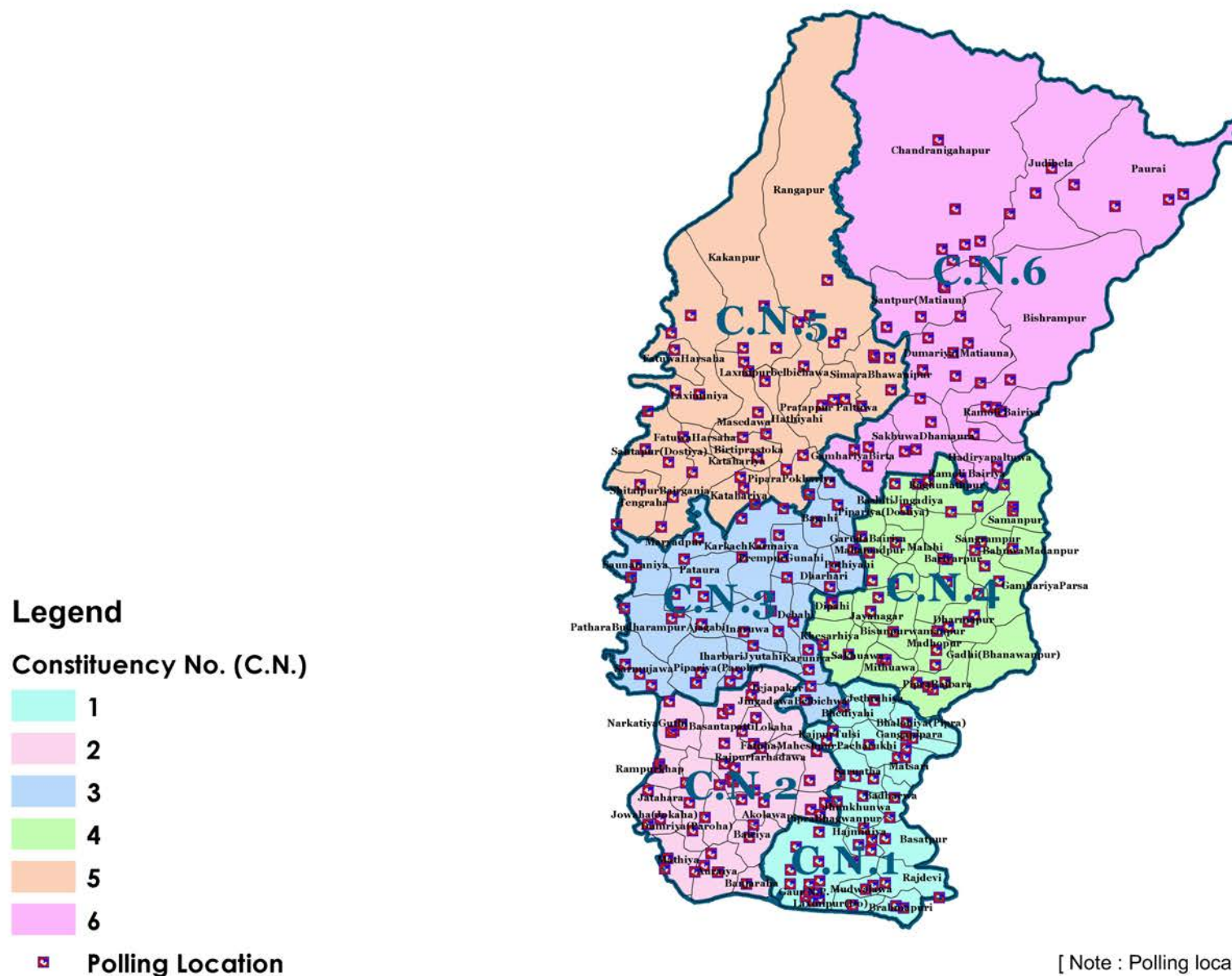
Statistics of PR

PR	Const. N.1	Const. N.2	Const. N.3	Const. N.4	Const. N.5	Const. N.6
Total Votes Casted	37222	35723	40176	42764	41421	41917
Votes Casted %	82%	84%	87 %	87 %	89 %	85%
Invalid Votes	1138	806	1217	1172	1477	912
Invalid Votes %	3.06%	2.26 %	3.03 %	2.74 %	3.57 %	2.18 %

Result of FPTP

Elected Candidate	Const. N.1	Const. N.2	Const. N.3	Const. N.4	Const. N.5	Const. N.6
Name	Madhav Kumar Nepal	Mo Mustak Alam	Prabhu Sah	Satyanarayan Bhagat Bin	Sunil Kumar Yadav	Ram Kumar Bhattarai
Political Party/Independent	CPN(ML)	MJF (D)	UCPN(M)	UCPN(M)	NC	CPN(ML)
Age	60	47	42	43	33	50
Gender	Male	Male	Male	Male	Male	Male
Votes Secured	8361	13450	13009	10008	11261	14398

RAUTAHAT DISTRICT : CONSTITUENCY MAP



निर्वाचन आयोग, नेपाल
ELECTION COMMISSION, NEPAL



Data Source : GON/DOs, ECN

The boundaries and names shown and the designations used on this map do not imply official endorsement or acceptance by the United Nations

Map produced on
28 October 2013

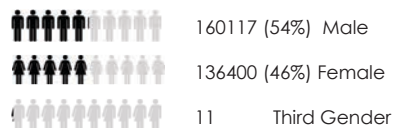


Total Constituencies : 6

Total Polling Locations : 274

Total Polling Centers : 467

Total Voters 296528



Details of candidates from FPTP

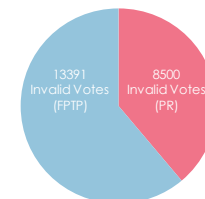
Total Candidates : 241
Male : 222
Female : 19

First Past the Post (FPTP)

Casted Votes 248878 (83.93%) Invalid Votes 13391 (5.38%)

Proportional Representation (PR)

Casted Votes 254757 (85.91%) Invalid Votes 8500 (3.34%)



ELECTORAL DETAIL

Physical Detail of the Polling Locations	Conditions from Headquarters to the Polling Locations
Higher Secondary School Building : 38	River Crossing- Required : 68 Not Required : 195
Lower Secondary School Building : 72	Walking across the jungle- Required : Not Required : 263
Primary School Building : 77	Hills and Cliffs- Yes : No : 263
Secondary School Building : 21	Overnight Stay- Required : Not Required : 263
VDC Building : 17	Distance to the Polling Location- Within 5 kilometers : 263 Further from 5 kilometers :
Building- Concrete : 208 Non Concrete : 188	Dusty Vehicular Road : 10
Disability friendly- Yes : 262 No :	Graveled Vehicular Road : 232
Electricity Facility in the building of Polling Location- Yes : 82 No : 174	Concrete Vehicular Road : 18
Communication Facility at Polling Location Building- Yes : 1 No : 262	Availability of Airport close by- Yes : 259 No :
Internet Facility- Yes : 1 No : 262	Spot where helicopter can land- Yes : 130 No : 129
Mobile Network Facility- Yes : 241 No : 21	
Toilet Facility- Yes : 214 No : 49	
Health Post- Yes : 255 No : 8	
Drinking Water Facility- Yes : 231 No : 32	
	Security Situation
	Police Post- Yes : 187 No : 156
	Armed Police Post- Yes : 4 No : 259
	Nepal Army Barrack- Yes : No : 263

CONSTITUENCY WISE STATISTICS OF CA ELECTION 2013

Statistics of FPTP

FPTP	Const. N.1	Const. N.1	Const. N.3	Const. N.4	Const. N.5	Const. N.6
Total Voters	48097	47500	50353	50128	47180	53270
Total Votes Casted	40976	40372	40926	43259	40176	43169
Votes Casted %	85.19%	84.99%	81.28%	86.29%	85.15%	81.04%
Invalid Votes	2027	1562	2576	2803	2040	2383
Invalid Votes %	4.95%	3.87%	6.29 %	6.48%	5.08%	5.52%

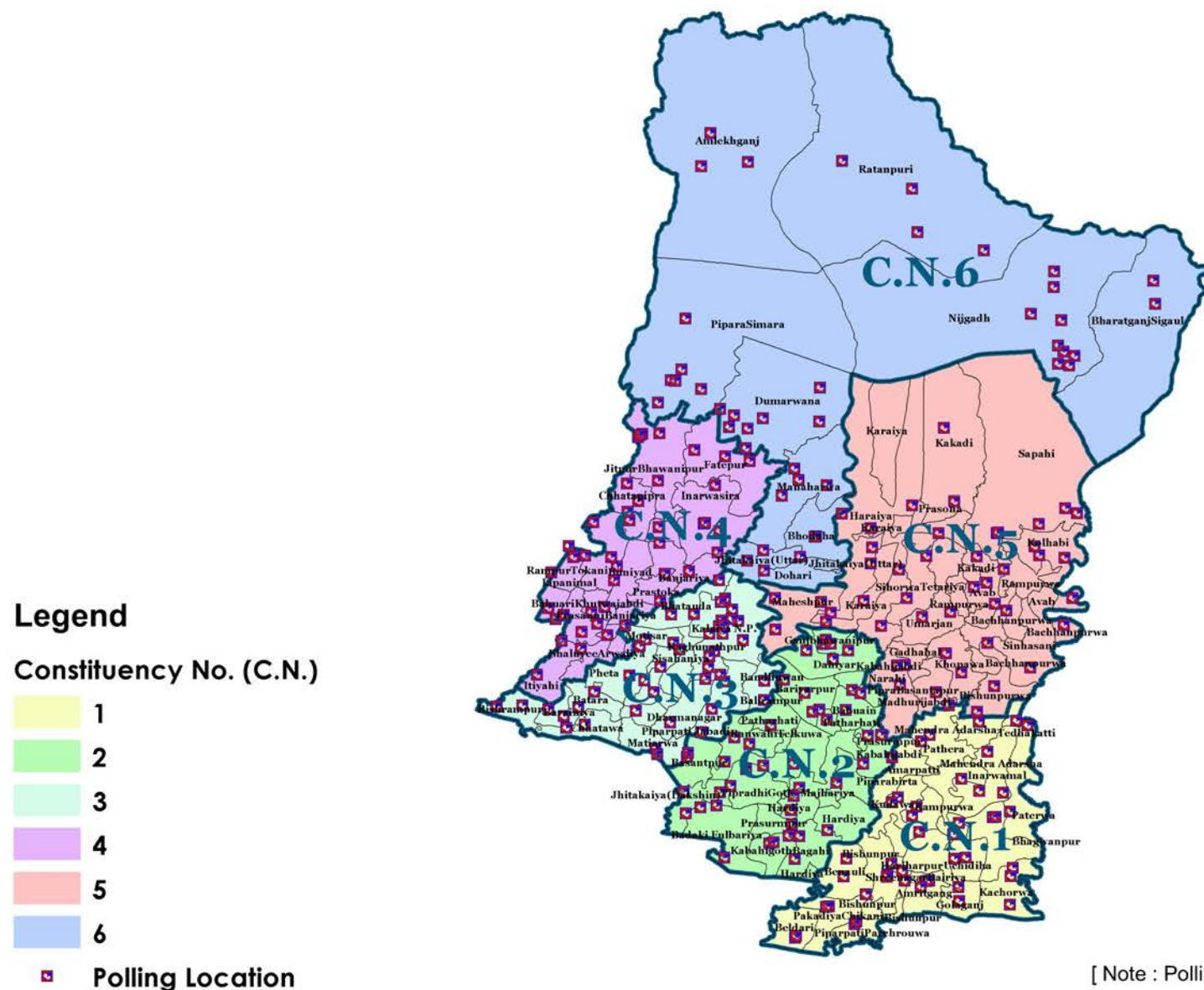
Statistics of PR

PR	Const. N.1	Const. N.2	Const. N.3	Const. N.4	Const. N.5	Const. N.6
Total Votes Casted	41659	41245	42122	43858	41129	44744
Votes Casted %	86.61%	86.83%	83.65 %	87.49 %	87.17 %	83.99%
Invalid Votes	1213	931	1541	1843	1423	1549
Invalid Votes %	2.91%	2.26 %	3.66 %	4.20 %	3.46 %	3.46 %

Result of FPTP

Elected Candidate	Const. N.1	Const. N.2	Const. N.3	Const. N.4	Const. N.5	Const. N.6
Name	Ramayodhya Prasad Yadav	Radhe chandra Yadav	Farmullah Mansoor	Nejama Khatun	Balbir Prasad Chaudhary	Purushottam Paudel
Political Party/Independent	NC	NC	NC	CPNUML	CPNUML	CPNUML
Age	58	73	59	45	52	49
Gender	Male	Male	Male	Female	Male	Male
Votes Secured	8337	8867	10456	12361	15800	16511

BARA DISTRICT : CONSTITUENCY MAP



निर्वाचन आयोग, नेपाल
ELECTION COMMISSION, NEPAL



Data Source : GON/DOs, ECN

The boundaries and names shown and the designations used on this map do not imply official endorsement or acceptance by the United Nations

Map produced on
28 October 2013



Total Constituencies : 5

Total Polling Locations : 141

Total Polling Centers : 378

Total Voters 273803



131284 (47.95%) Male



142518 (52.05%) Female



1 Third Gender

Details of candidates from FPTP

Total Candidates : 115

Male : 97

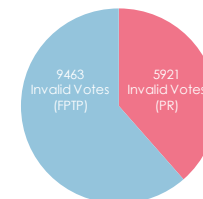
Female : 18

First Past The Post (FPTP)

Casted Votes 216522 (79.08%) Invalid Votes 9463 (4.37%)

Proportional Representation (PR)

Casted Votes 222423 (81.23%) Invalid Votes 5921 (2.66%)



ELECTORAL DETAIL

Physical Detail of the Polling Locations	Conditions from Headquarters to the Polling Locations
Higher Secondary School Building : 36	River Crossing- Required : 83 Not Required : 58
Lower Secondary School Building : 29	Walking across the jungle- Required : 32 Not Required : 109
Primary School Building : 27	Hills and Cliffs- Yes : 16 No : 125
Secondary School Building : 37	Overnight Stay- Required : Not Required : 141
Health Post Building : 1	Distance to the Polling Location- Within 5 kilometers : 139 Further from 5 kilometers : 2
VDC Building : 8	Dusty Vehicular Road : 9
Temple Building : 1	Graveled Vehicular Road : 72
Ward Office Building : 1	Concrete Vehicular Road : 54
Campus Building : 1	Goreto Bato : 6
Building- Concrete : 141 Non Concrete : 0	Availability of Airport close by- Yes : 141 No :
Disability friendly- Yes : 128 No : 13	Spot where helicopter can land- Yes : 139 No : 2
Electricity Facility in the building of Polling Location- Yes : 108 No : 33	
Communication Facility at Polling Location Building- Yes : 77 No : 64	
Internet Facility- Yes : 15 No : 126	
Mobile Network Facility- Yes : 141 No :	
Toilet Facility- Yes : 141 No :	
Health Post- Yes : 140 No : 1	
Drinking Water Facility- Yes : 138 No : 3	

Security Situation

Police Post- Yes : 141 No :
 Armed Police Post- Yes : 141 No :
 Nepal Army Barrack- Yes : 141 No :

CONSTITUENCY WISE STATISTICS OF CA ELECTION 2013

Statistics of FPTP

FPTP	Const. N.1	Const. N.1	Const. N.3	Const. N.4	Const. N.5
Total Voters	53972	60058	54765	59693	45315
Total Votes Casted	43319	48780	42119	47170	35134
Votes Casted %	80.26%	81.22%	76.91%	79.02%	77.53%
Invalid Votes	2162	1940	1470	2010	1881
Invalid Votes %	4.99%	3.98%	3.49 %	4.26%	5.35%

Statistics of PR

PR	Const. N.1	Const. N.2	Const. N.3	Const. N.4	Const. N.5
Total Votes Casted	44062	50220	44203	47876	36062
Votes Casted %	81.64%	83.62%	80.71 %	80.20 %	79.58 %
Invalid Votes	1384	1183	835	1178	1341
Invalid Votes %	3.14%	2.36 %	1.89 %	2.46 %	3.72 %

Result of FPTP

Elected Candidate	Const. N.1	Const. N.2	Const. N.3	Const. N.4	Const. N.5
Name	Surendra Prasad Pandey	Shesh Nath Adhikari	Krishna Bhakta Pokhrel	Sushil Koirala	Bikram Pandey
Political Party/Independent	CPNUML	NC	CPNUML	NC	RPP
Age	55	69	46	74	60
Gender	Male	Male	Male	Male	Male
Votes Secured	18760	17810	15661	20760	10858

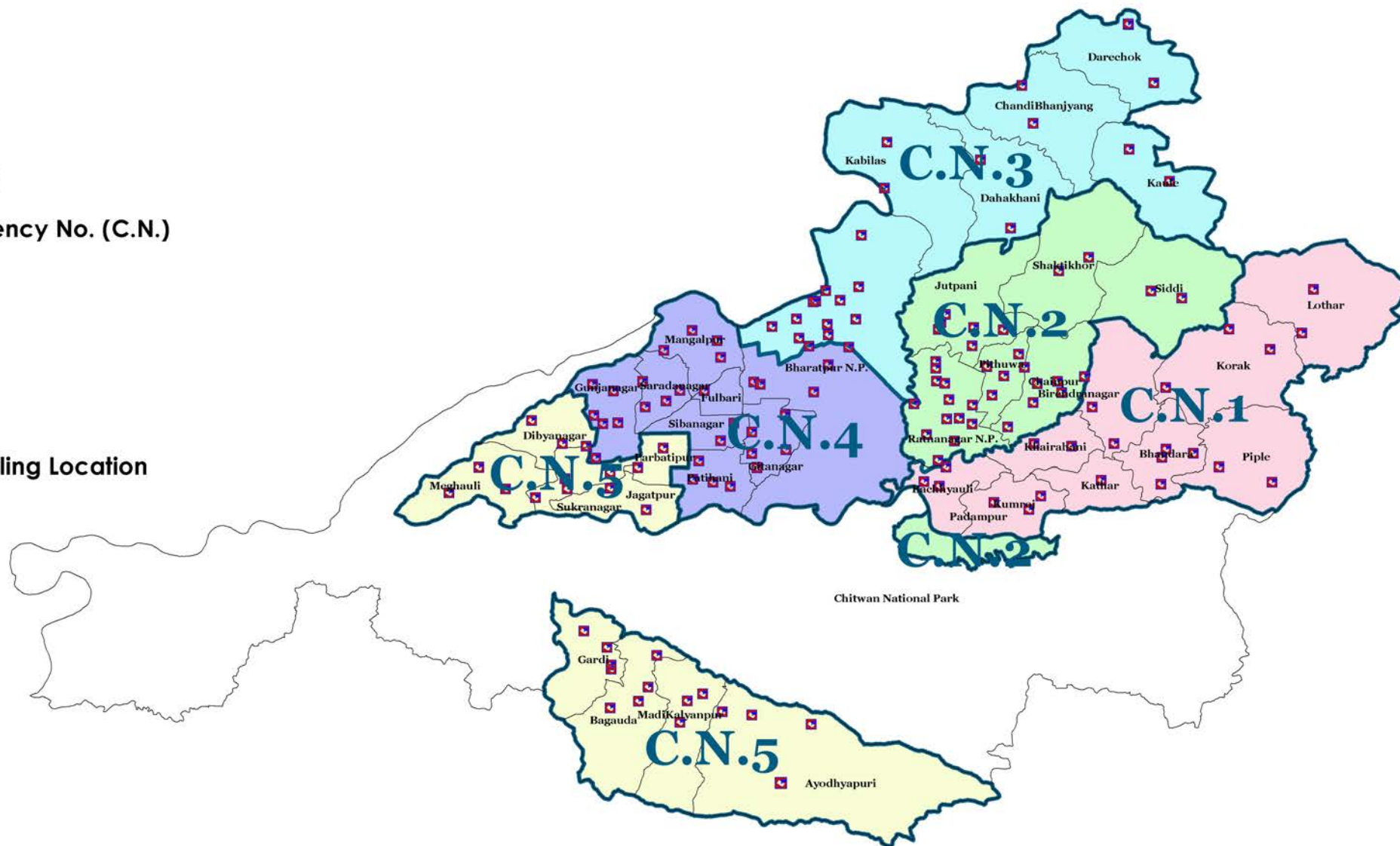
CHITWAN DISTRICT : CONSTITUENCY MAP

Legend

Constituency No. (C.N.)

- 1
- 2
- 3
- 4
- 5

■ Polling Location



[Note : Polling location points are yet to be verified by ECN/DEO]



निर्वाचन आयोग, नेपाल
ELECTION COMMISSION, NEPAL



Data Source : GON/DOs, ECN

The boundaries and names shown and the designations used on this map do not imply official endorsement or acceptance by the United Nations

Map produced on
28 October 2013



Total Constituencies : 5

Total Polling Locations :156

Total Polling Centers : 358

Total Voters 251871



141708 (56.26%) Male



110148 (43.73%) Female



15 Third Gender

Details of candidates from FPTP

Total Candidates : 210

Male : 194

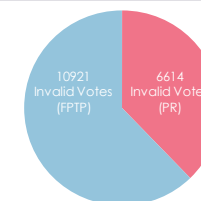
Female : 16

First Past The Post (FPTP)

Casted Votes 206361 (81.93%) Invalid Votes 10921 (5.29%)

Proportional Representation (PR)

Casted Votes 212510 (84.37%) Invalid Votes 6614 (3.11%)



ELECTORAL DETAIL

Physical Detail of the Polling Locations	Conditions from Headquarters to the Polling Locations
Higher Secondary School Building : 13	River Crossing- Required : 123 Not Required : 25
Lower Secondary School Building : 27	Walking across the jungle- Required : Not Required : 138
Primary School Building : 53	Hills and Cliffs- Yes : No : 138
Secondary School Building : 23	Overnight Stay- Required : 5 Not Required : 131
VDC Building : 8	Distance to the Polling Location- Within 5 kilometers : 148 Further from 5 kilometers :
Building- Concrete : 138 Non Concrete : 2	Dusty Vehicular Road : 3
Disability friendly- Yes : 138 No : 1	Graveled Vehicular Road : 116
Electricity Facility in the building of Polling Location- Yes : 49 No : 86	Concrete Vehicular Road : 29
Communication Facility at Polling Location Building- Yes : 9 No : 139	Availability of Airport close by- Yes : 148 No :
Internet Facility- Yes : No : 148	Spot where helicopter can land- Yes : 145 No :
Mobile Network Facility- Yes : 147 No : 1	
Toilet Facility- Yes : 123 No : 25	
Health Post- Yes : 145 No : 3	
Drinking Water Facility- Yes : 142 No : 6	
	Security Situation
	Police Post- Yes : 148 No :
	Armed Police Post- Yes : 148 No :
	Nepal Army Barrack- Yes : 148 No :

CONSTITUENCY WISE STATISTICS OF CA ELECTION 2013

Statistics of FPTP

FPTP	Const. N.1	Const. N.1	Const. N.3	Const. N.4	Const. N.5
Total Voters	53582	48879	49316	48436	51658
Total Votes Casted	40611	40034	41991	41228	42497
Votes Casted %	75.79%	81.90%	85.15%	85.12%	82.27%
Invalid Votes	2875	1951	2312	1805	1978
Invalid Votes %	7.08%	4.87%	5.51 %	4.38%	4.65%

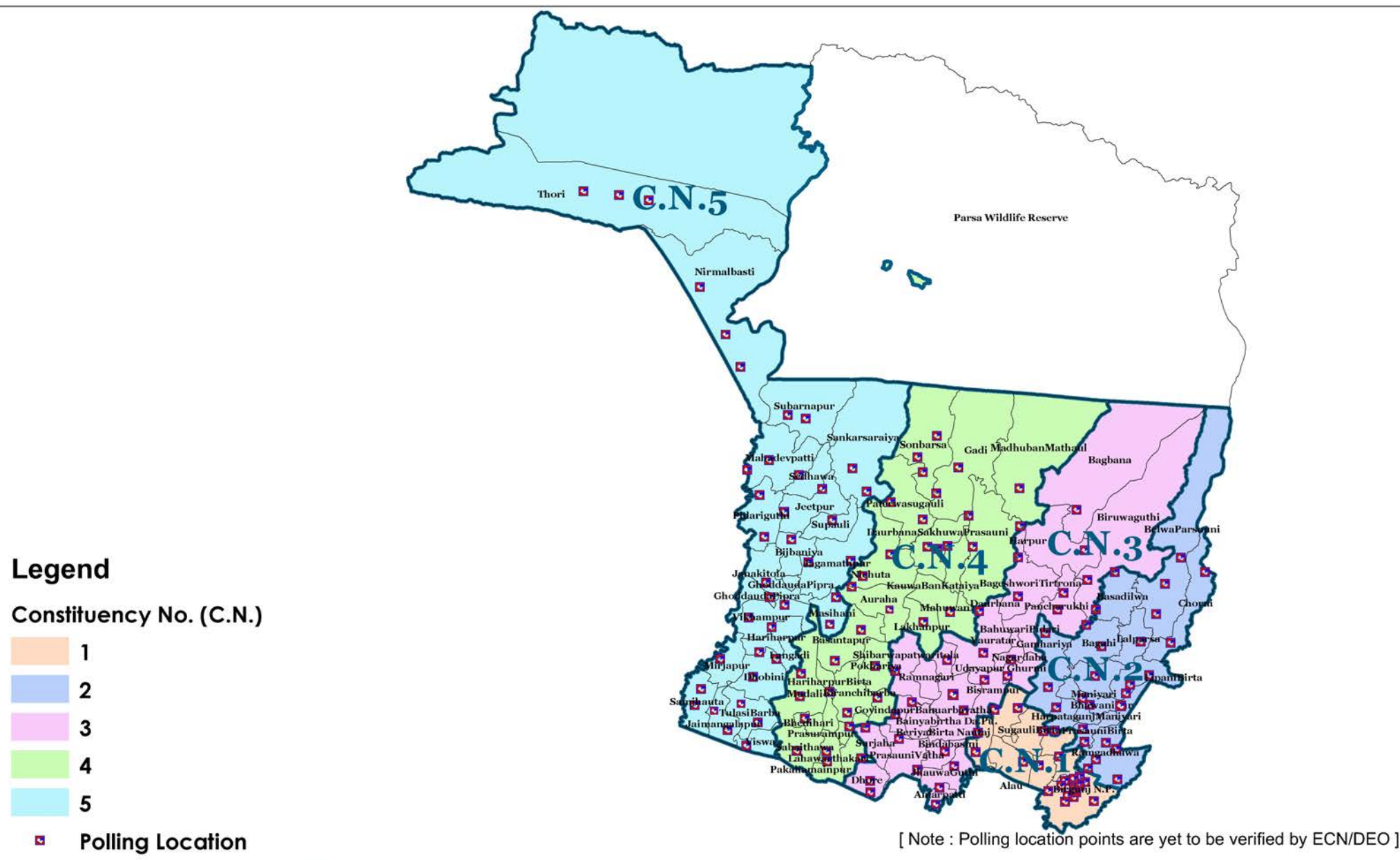
Statistics of PR

PR	Const. N.1	Const. N.2	Const. N.3	Const. N.4	Const. N.5
Total Votes Casted	43131	41037	42530	42143	43669
Votes Casted %	80.50%	83.96%	86.24 %	87.01 %	84.53 %
Invalid Votes	1567	1258	1420	1150	1219
Invalid Votes %	3.63%	3.07 %	3.34 %	2.73 %	2.79 %

Result of FPTP

Elected Candidate	Const. N.1	Const. N.2	Const. N.3	Const. N.4	Const. N.5
Name	Rajendra Amatya	Bichari Prasad Yadav	Raj Kumar Gupta	Surendra Prasad Chaudhary	Jaya Prakash Tharu
Political Party/Independent	NC	CPNUML	CPNUML	NC	CPNUML
Age	56	47	43	56	53
Gender	Male	Male	Male	Male	Male
Votes Secured	12463	8714	16192	12963	10450

PARSA DISTRICT : CONSTITUENCY MAP



निर्वाचन आयोग, नेपाल
ELECTION COMMISSION, NEPAL



Data Source : GON/DOs, ECN

The boundaries and names shown and the designations used on this map do not imply official endorsement or acceptance by the United Nations

Map produced on
28 October 2013



WESTERN REGION

Gorkha	Syangja	Rupandehi	Parbat	Manang
Gulmi	Kapilwastu	Lamjung	Palpa	Mustang
Kaski	Arghakhanchi	Myagdi	Tanahun	Nawalparasi
Baglung				

Total Constituencies : 3

Total Polling Locations : 206

Total Polling Centers : 255

Total Voters 138657



66344 (47.85%) Male



72312 (52.15%) Female



1 Third Gender

Details of candidates from FPTP

Total Candidates : 38

Male : 29

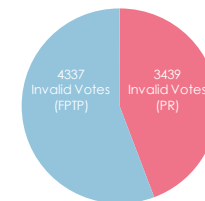
Female : 9

First Past the Post (FPTP)

Casted Votes 107574 (77.587%) Invalid Votes 4337 (4.03%)

Proportional Representation (PR)

Casted Votes 111146 (80.16%) Invalid Votes 3439 (3.09%)



ELECTORAL DETAIL

Physical Detail of the Polling Locations	Conditions from Headquarters to the Polling Locations
Higher Secondary School Building : 42	River Crossing- Required : 187 Not Required : 18
Lower Secondary School Building : 34	Walking across the jungle- Required : 98 Not Required : 107
Primary School Building : 68	Hills and Cliffs- Yes : 90 No : 115
Secondary School Building : 47	Overnight Stay- Required : 62 Not Required : 143
VDC Building : 6	Distance to the Polling Location- Within 5 kilometers : 201 Further from 5 kilometers : 4
Building- Concrete : 203 Non Concrete : 25	Dusty Vehicular Road : 188
Disability friendly- Yes : 165 No : 40	Graveled Vehicular Road : 14
Electricity Facility in the building of Polling Location- Yes : 146 No : 37	Concrete Vehicular Road : 3
Communication Facility at Polling Location Building- Yes : 22 No : 183	Availability of Airport close by- Yes : No : 205
Internet Facility- Yes : No : 205	Spot where helicopter can land- Yes : 126 No : 19
Mobile Network Facility- Yes : No : 205	
Toilet Facility- Yes : 201 No : 4	
Health Post- Yes : 205 No :	
Drinking Water Facility- Yes : 197 No : 8	

Security Situation

Police Post- Yes : 205 No :
 Armed Police Post- Yes : 2 No : 203
 Nepal Army Barrack- Yes : No : 205

CONSTITUENCY WISE STATISTICS OF CA ELECTION 2013

Statistics of FPTP

FPTP	Constituency No. 1	Constituency No. 2	Constituency No. 3
Total Voters	51401	45567	41689
Total Votes Casted	40760	34686	32128
Votes Casted %	79.23%	76.12%	77.07%
Invalid Votes	1598	1387	1352
Invalid Votes %	3.92%	4.00%	4.21%

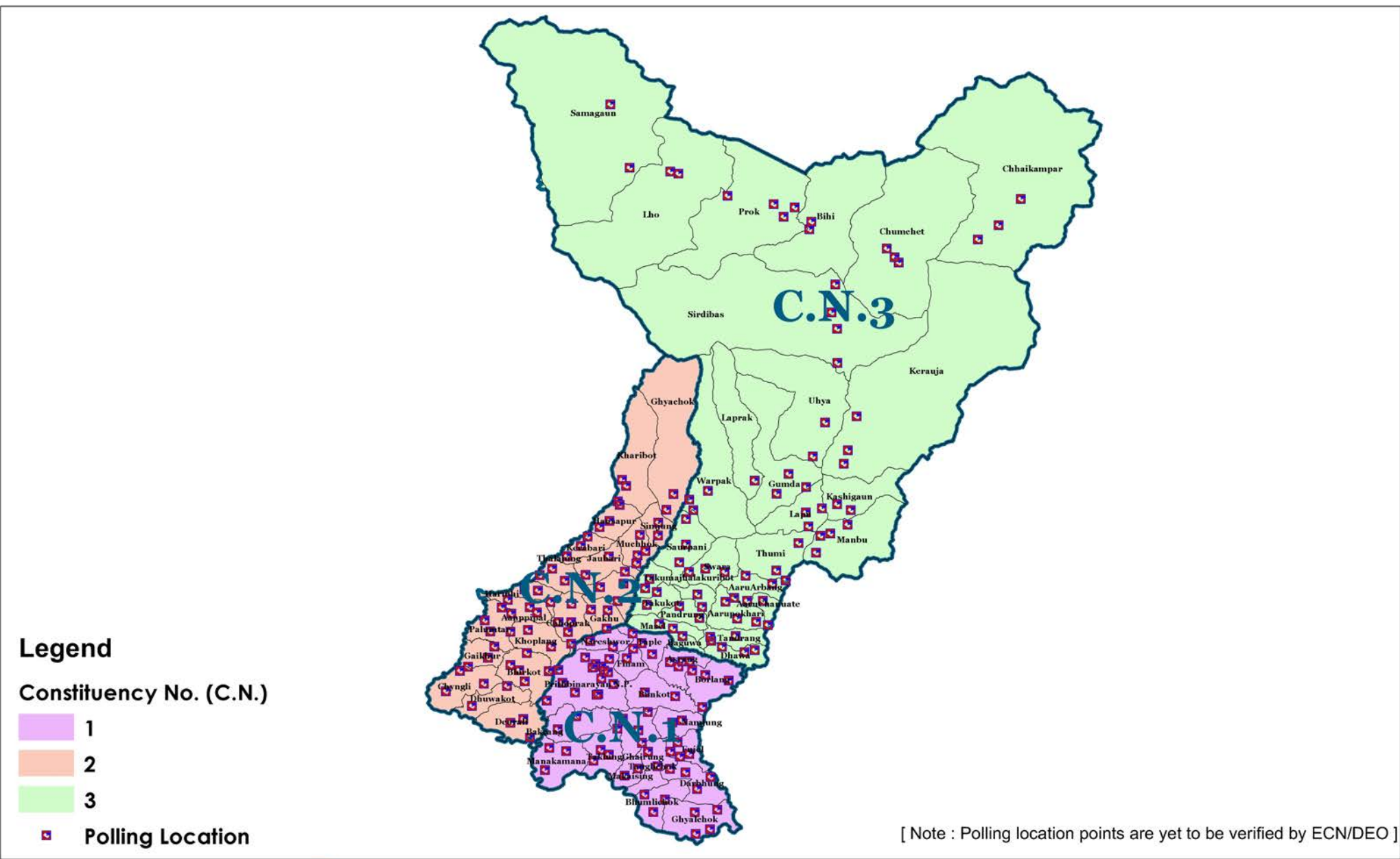
Statistics of PR

PR	Constituency No. 1	Constituency No. 2	Constituency No. 3
Total Votes Casted	42296	35697	33153
Votes Casted %	82.29%	78.34%	79.52%
Invalid Votes	1072	1040	1327
Invalid Votes %	2.53%	2.91%	4.00%

Result of FPTP

Elected Candidate	Constituency No. 1	Constituency No. 2	Constituency No. 3
Name	Dr. Baburam Bhattarai	Hitraj Pandey	Chham Bahadur Gurung
Political Party/Independent	UCPN (M)	UCPN (M)	UCPN (M)
Age	59	59	34
Gender	Male	Male	Male
Votes Secured	22824	20761	14440

GORKHA DISTRICT : CONSTITUENCY MAP



Total Constituencies :1

Total Polling Locations :18

Total Polling Centers :18

Total Voters

4794



2348 (48.97%) Male



2446 (51.03%) Female



Third Gender

Details of candidates from FPTP

Total Candidates :10

Male : 5

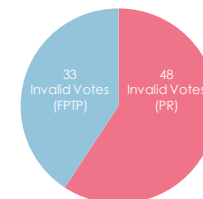
Female : 5

First Past The Post (FPTP)

Casted Votes 3656 (76.25%) Invalid Votes 33 (0.90%)

Proportional Representation (PR)

Casted Votes 4192 (87.42%) Invalid Votes 48 (1.15%)



ELECTORAL DETAIL

Physical Detail of the Polling Locations	Conditions from Headquarters to the Polling Locations
Higher Secondary School Building : 2	River Crossing- Required : 19 Not Required :
Lower Secondary School Building : 8	Walking across the jungle- Required : 15 Not Required : 4
Primary School Building : 6	Hills and Cliffs- Yes : 17 No : 2
Secondary School Building : 2	Overnight Stay- Required : 5 Not Required : 14
VDC Building : 1	Distance to the Polling Station- Within 5 kilometers : 19
Building- Concrete : 14 Non Concrete : 4	Further from 5 kilometers :
Disability friendly- Yes : 14 No : 5	Dusty Vehicular Road :
Electricity Facility in the building of Polling Location- Yes : 16 No : 3	Graveled Vehicular Road :
Communication Facility at Polling Location Building- Yes : 2 No : 17	Concrete Vehicular Road :
Internet Facility- Yes : 3 No : 16	Availability of Airport close by- Yes : 19 No :
Mobile Network Facility- Yes : 17 No : 2	Spot where helicopter can land- Yes : 15 No : 4
Toilet Facility- Yes : 19 No :	
Health Post- Yes : 16 No : 3	
Drinking Water Facility- Yes : 18 No : 1	
	Security Situation
	Police Post- Yes : 19 No :
	Armed Police Post- Yes : No : 19
	Nepal Army Barrack- Yes : 5 No : 14

CONSTITUENCY WISE STATISTICS OF CA ELECTION 2013


Statistics of FPTP

FPTP	Constituency No. 1
Total Voters	4794
Total Votes Casted	3656
Votes Casted %	76.25%
Invalid Votes	33
Invalid Votes %	0.90%

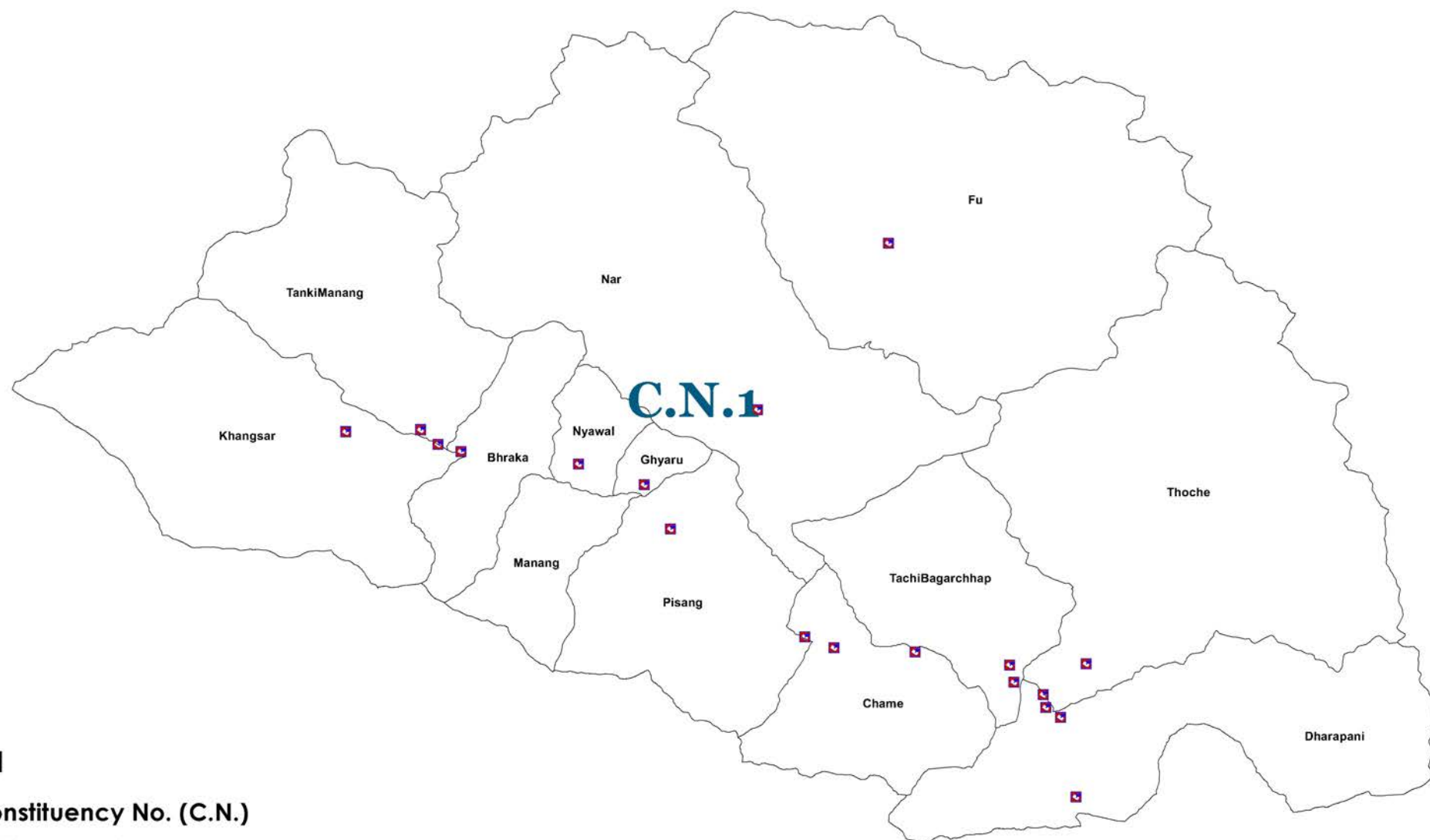
Statistics of PR

PR	Constituency No. 1
Total Votes Casted	4192
Votes Casted %	87.42%
Invalid Votes	48
Invalid Votes %	1.15%

Result of FPTP

Elected Candidate	Constituency No. 1
Name	Tek Bahadur Gurung
Political Party/Independent	NC 
Age	58
Gender	Male
Votes Secured	1527

MANANG DISTRICT : CONSTITUENCY MAP



Legend

- Constituency No. (C.N.)
- Polling Location

[Note : Polling location points are yet to be verified by ECN/DEO]



निर्वाचन आयोग, नेपाल
ELECTION COMMISSION, NEPAL



Data Source : GON/DOs, ECN

The boundaries and names shown and the designations used on this map do not imply official endorsement or acceptance by the United Nations

Map produced on
28 October 2013



Total Constituencies : 2

Total Polling Locations : 124

Total Polling Centers : 151

Total Voters 88548



41089 (46.4%) Male



47459 (53.6%) Female



Third Gender

Details of candidates from FPTP

Total Candidates : 19

Male : 19

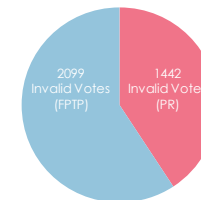
Female : 0

First Past The Post (FPTP)

Casted Votes 69139 (78.08%) Invalid Votes 2099 (3.04%)

Proportional Representation (PR)

Casted Votes 71413 (80.65%) Invalid Votes 1442 (2.02%)



ELECTORAL DETAIL

Physical Detail of the Polling Locations	Conditions from Headquarters to the Polling Locations
Higher Secondary School Building : 20	River Crossing- Required : 114 Not Required :
Lower Secondary School Building : 15	Walking across the jungle- Required : 38 Not Required : 79
Primary School Building : 35	Hills and Cliffs- Yes : 60 No : 57
Secondary School Building : 44	Overnight Stay- Required : 6 Not Required : 111
VDC Building : 2	Distance to the Polling Location- Within 5 kilometers : 116 Further from 5 kilometers : 2
Building- Concrete : 144 Non Concrete : 37	Dusty Vehicular Road : 94
Disability friendly- Yes : 21 No : 97	Graveled Vehicular Road :
Electricity Facility in the building of Polling Location- Yes : 74 No : 27	Concrete Vehicular Road : 18
Communication Facility at Polling Location Building- Yes : 22 No : 95	Availability of Airport close by- Yes : 63 No :
Internet Facility- Yes : 9 No : 109	Spot where helicopter can land- Yes : 60 No : 67
Mobile Network Facility- Yes : 116 No : 2	
Toilet Facility- Yes : 117 No :	
Health Post- Yes : 117 No :	
Drinking Water Facility- Yes : 122 No : 6	
	Security Situation
	Police Post- Yes : 118 No :
	Armed Police Post- Yes : No : 118
	Nepal Army Barrack- Yes : 65 No : 53

CONSTITUENCY WISE STATISTICS OF CA ELECTION 2013

Statistics of FPTP

FPTP	Constituency No. 1	Constituency No. 2
Total Voters	41602	46946
Total Votes Casted	33068	36071
Votes Casted %	79.49%	76.84%
Invalid Votes	1204	895
Invalid Votes %	3.64%	2.48%

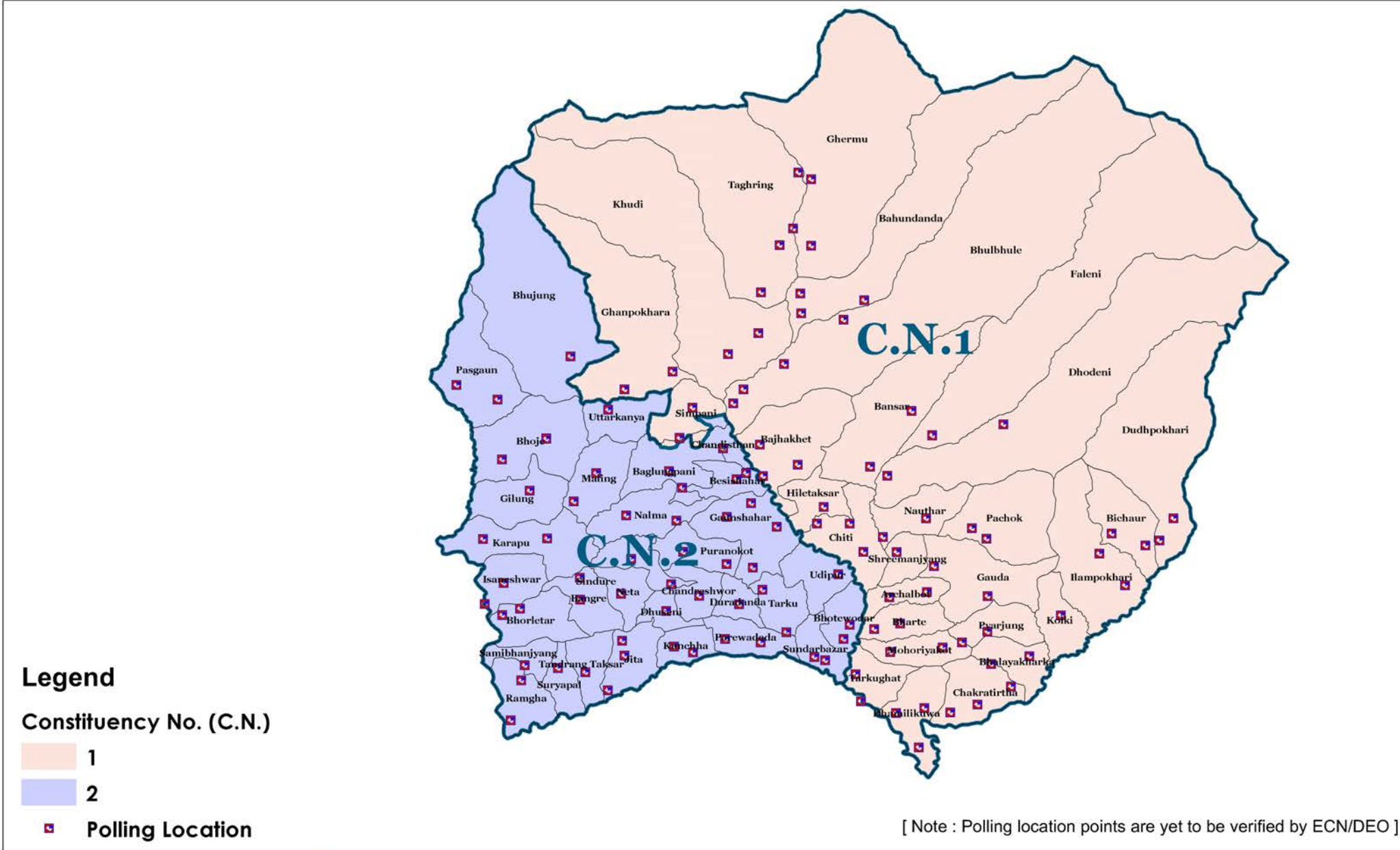
Statistics of PR





PR	Constituency No. 1	Constituency No. 2
Total Votes Casted	34008	37405
Votes Casted %	81.75%	79.68%
Invalid Votes	880	562
Invalid Votes %	2.59%	1.50%

Result of FPTP

Elected Candidate	Constituency No. 1	Constituency No. 2
Name	Jamindra Man Ghale	Chandra Bahadur Kunwar
Political Party/Independent	CPNUML	NC
Age	51	53
Gender	Male	Male
Votes Secured	11309	14765

LAMJUNG DISTRICT : CONSTITUENCY MAP



 	निर्वाचन आयोग, नेपाल ELECTION COMMISSION, NEPAL	 Data Source : GON/DOs, ECN	The boundaries and names shown and the designations used on this map do not imply official endorsement or acceptance by the United Nations	Map produced on 28 October 2013	
---	--	--	--	------------------------------------	---

Total Constituencies : 4

Total Polling Locations : 147

Total Polling Centers : 292

Total Voters 197668



90344 (45.70%) Male



107319 (54.29%) Female



5 Third Gender

Details of candidates from FPTP

Total Candidates : 77

Male : 62

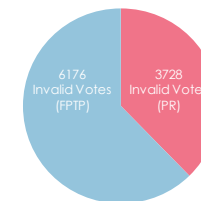
Female : 15

First Past The Post (FPTP)

Casted Votes 152212 (77.00%) Invalid Votes 6176 (4.06%)

Proportional Representation (PR)

Casted Votes 157618 (79.74%) Invalid Votes 3728 (2.37%)



ELECTORAL DETAIL

Physical Detail of the Polling Locations	Conditions from Headquarters to the Polling Locations
Higher Secondary School Building : 44	River Crossing- Required : 94 Not Required : 38
Lower Secondary School Building : 17	Walking across the jungle- Required : 9 Not Required : 123
Primary School Building : 28	Hills and Cliffs- Yes : 22 No : 110
Secondary School Building : 27	Overnight Stay- Required : 1 Not Required : 131
VDC Building : 7	Distance to the Polling Location- Within 5 kilometers : 121 Further from 5 kilometers : 11
Building- Concrete : 125 Non Concrete : 41	Dusty Vehicular Road : 32
Disability friendly- Yes : 56 No : 75	Graveled Vehicular Road : 10
Electricity Facility in the building of Polling Location- Yes : 112 No : 16	Concrete Vehicular Road : 70
Communication Facility at Polling Location Building- Yes : 76 No : 56	Availability of Airport close by- Yes : 132 No : 1
Internet Facility- Yes : 27 No : 105	Spot where helicopter can land- Yes : 84 No : 38
Mobile Network Facility- Yes : 123 No : 9	
Toilet Facility- Yes : 129 No : 3	
Health Post- Yes : 96 No : 34	
Drinking Water Facility- Yes : 117 No : 14	
	Security Situation
	Police Post- Yes : 128 No : 4
	Armed Police Post- Yes : 113 No : 19
	Nepal Army Barrack- Yes : 123 No : 9

CONSTITUENCY WISE STATISTICS OF CA ELECTION 2013

Statistics of FPTP

FPTP	Const. N.1	Const. N.2	Const. N.3	Const. N.4
Total Voters	54663	48625	41218	53162
Total Votes Casted	42199	37040	32054	40919
Votes Casted %	77.20%	76.17%	77.77%	76.97%
Invalid Votes	1525	1610	1046	1995
Invalid Votes %	3.61%	4.35%	3.26%	4.88%

Statistics of PR

PR	Const. N.1	Const. N.2	Const. N.3	Const. N.4
Total Votes Casted	43838	38143	33904	41733
Votes Casted %	80.20%	78.44%	82.26 %	78.50 %
Invalid Votes	842	999	625	1262
Invalid Votes %	1.92%	2.62%	1.84 %	3.02 %

Result of FPTP

Elected Candidate	Const. N.1	Const. N.2	Const. N.3	Const. N.4
Name	Yagya Bahadur Thapa	Sharada Paudel	Rabindra Adhikari	Sita Giri (Oli)
Political Party/Independent	NC	NC	CPNUML	CPNUML
Age	58	61	44	46
Gender	Male	Female	Male	Female
Votes Secured	15832	11662	13110	15438

KASKI DISTRICT : CONSTITUENCY MAP



Legend

Constituency No. (C.N.)

- 1
- 2
- 3
- 4

 Polling Location

[Note : Polling location points are yet to be verified by ECN/DEO]



निर्वाचन आयोग, नेपाल
ELECTION COMMISSION, NEPAL



Data Source : GON/DOs, ECN

The boundaries and names shown and the designations used on this map do not imply official endorsement or acceptance by the United Nations

Map produced on
28 October 2013



Total Constituencies : 3

Total Polling Locations : 114

Total Polling Centers : 238

Total Voters 162768



73031 (44.87%) Male



89737 (55.13%) Female



Third Gender

Details of candidates from FPTP

Total Candidates : 49

Male : 38

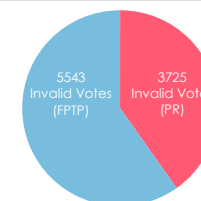
Female : 11

First Past The Post (FPTP)

Casted Votes 119663 (73.52%) Invalid Votes 5543 (4.63%)

Proportional Representation (PR)

Casted Votes 122341 (75.16%) Invalid Votes 3725 (3.04%)



ELECTORAL DETAIL

Physical Detail of the Polling Locations	Conditions from Headquarters to the Polling Locations
Higher Secondary School Building : 26	River Crossing- Required : 108 Not Required : 4
Lower Secondary School Building : 13	Walking across the jungle- Required : 7 Not Required : 105
Primary School Building : 34	Hills and Cliffs- Yes : 16 No : 96
Secondary School Building : 31	Overnight Stay- Required : Not Required : 112
VDC Building : 10	Distance to the Polling Location- Within 5 kilometers : 9 Further from 5 kilometers : 103
Building- Concrete : 111 Non Concrete : 1	Dusty Vehicular Road : 62
Disability friendly- Yes : 94 No : 18	Graveled Vehicular Road : 23
Electricity Facility in the building of Polling Location- Yes : 56 No : 56	Concrete Vehicular Road : 27
Communication Facility at Polling Location Building- Yes : 26 No : 86	Availability of Airport close by- Yes : 112 No : 1
Internet Facility- Yes : 24 No : 88	Spot where helicopter can land- Yes : 102 No : 9
Mobile Network Facility- Yes : 112 No : 1	
Toilet Facility- Yes : 111 No : 1	
Health Post- Yes : 66 No : 46	
Drinking Water Facility- Yes : 78 No : 34	
	Security Situation
	Police Post- Yes : 112 No : 1
	Armed Police Post- Yes : 112 No : 1
	Nepal Army Barrack- Yes : 112 No : 1

CONSTITUENCY WISE STATISTICS OF CA ELECTION 2013

Statistics of FPTP

FPTP	Constituency No. 1	Constituency No. 2	Constituency No. 3
Total Voters	51164	57959	53645
Total Votes Casted	37021	42302	40340
Votes Casted %	72.36%	72.99%	75.20%
Invalid Votes	1886	2049	1608
Invalid Votes %	5.09%	4.84%	3.99%

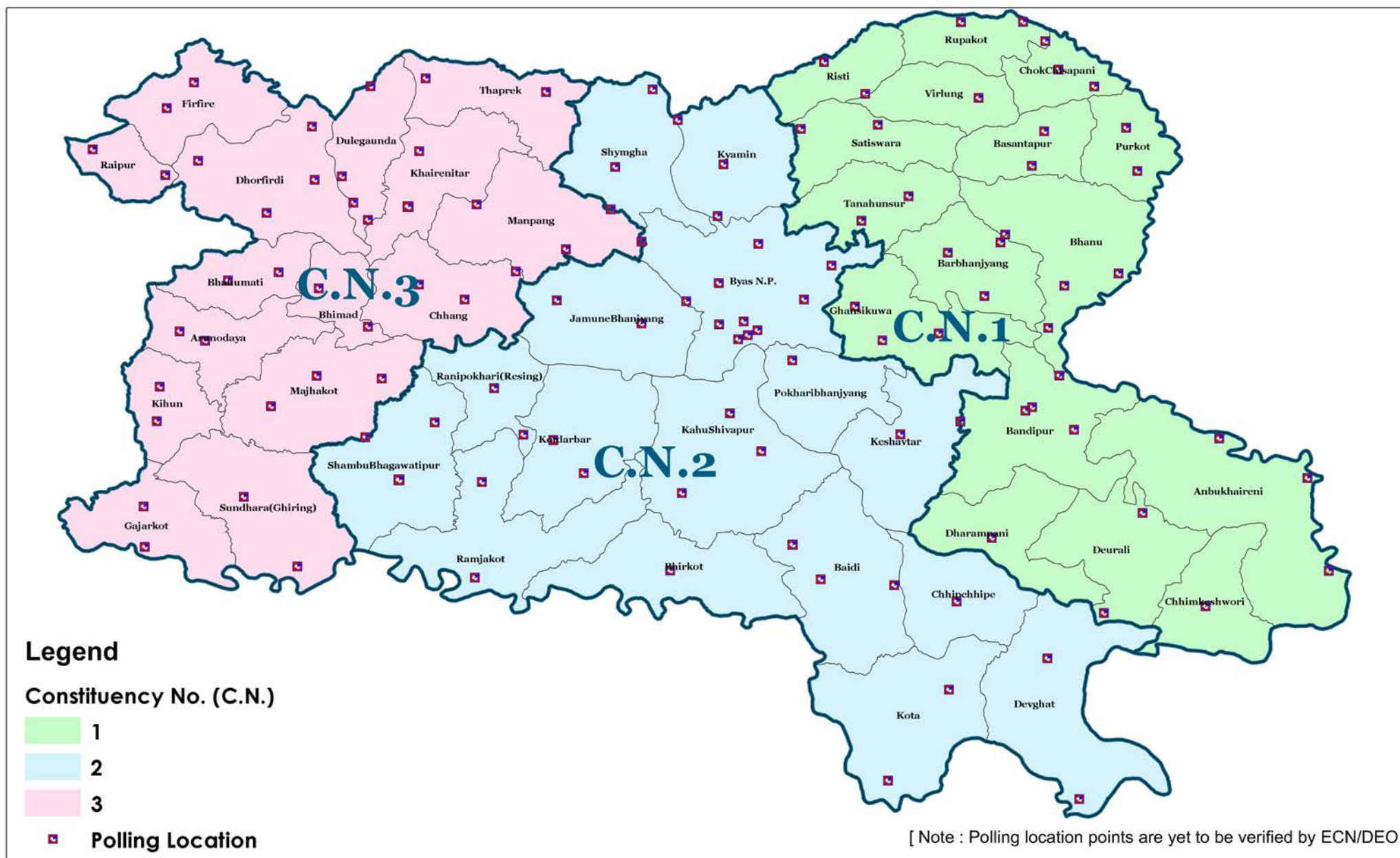
Statistics of PR

PR	Constituency No. 1	Constituency No. 2	Constituency No. 3
Total Votes Casted	37688	43322	41331
Votes Casted %	73.66%	74.75%	77.04%
Invalid Votes	1284	1348	1093
Invalid Votes %	3.41%	3.11%	2.64%

Result of FPTP

Elected Candidate	Constituency No. 1	Constituency No. 2	Constituency No. 3
Name	Shankar Bhandari	Ram Chandra Poudel	Tuk Raj Sigdel
Political Party/Independent	NC	NC	CPNUML
Age	45	68	57
Gender	Male	Male	Male
Votes Secured	15713	18149	15974

TANAHU DISTRICT : CONSTITUENCY MAP



निर्वाचन आयोग, नेपाल
ELECTION COMMISSION, NEPAL



Data Source : GON/DOs, ECN

The boundaries and names shown and the designations used on this map do not imply official endorsement or acceptance by the United Nations

Map produced on
28 October 2013



Total Constituencies : 3

Total Polling Locations : 189

Total Polling Centers : 265

Total Voters 162879



73535 (45.15%) Male



89343 (54.85%) Female



1 Third Gender

Details of candidates from FPTP

Total Candidates : 39

Male : 35

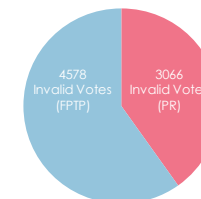
Female : 4

First Past The Post (FPTP)

Casted Votes 124042 (76.16%) Invalid Votes 4578 (3.69%)

Proportional Representaion (PR)

Casted Votes 126466 (77.64%) Invalid Votes 3066 (2.42%)



ELECTORAL DETAIL

Physical Detail of the Polling Locations	Conditions from Headquarters to the Polling Locations
Higher Secondary School Building : 56	River Crossing- Required : 138 Not Required : 51
Lower Secondary School Building : 27	Walking across the jungle- Required : 21 Not Required : 168
Primary School Building : 61	Hills and Cliffs- Yes : 44 No : 145
Secondary School Building : 29	Overnight Stay- Required : 17 Not Required : 172
VDC Building : 8	Distance to the Polling Location- Within 5 kilometers : 175
Temple : 2	Further from 5 kilometers : 14
Health Post Building : 2	Dusty Vehicular Road : 184
Agriculture Service Center : 2	Graveled Vehicular Road : 1
Mothers Group Building : 1	Concrete Vehicular Road : 4
Building- Concrete : 157 Non Concrete : 98	Availability of Airport close by- Yes : 1 No : 188
Disability friendly- Yes : 125 No : 64	Spot where helicopter can land- Yes : 173 No : 16
Electricity Facility in the building of Polling Location- Yes : 148 No : 28	
Communication Facility at Polling Location Building- Yes : 26 No : 163	
Internet Facility- Yes : 10 No : 179	
Mobile Network Facility- Yes : 189 No :	
Toilet Facility- Yes : 186 No : 3	
Health Post- Yes : 189 No :	
Drinking Water Facility-Yes: 175 No : 14	

Security Situation

Police Post- Yes : 22 No : 167
 Armed Police Post- Yes : 1 No : 188
 Nepal Army Barrack- Yes : 1 No : 188

CONSTITUENCY WISE STATISTICS OF CA ELECTION 2013

Statistics of FPTP

FPTP	Constituency No. 1	Constituency No. 2	Constituency No. 3
Total Voters	57279	53372	52228
Total Votes Casted	42455	39819	41768
Votes Casted %	74.12%	74.61%	79.97%
Invalid Votes	1920	1535	1123
Invalid Votes %	4.52%	3.85%	2.69%

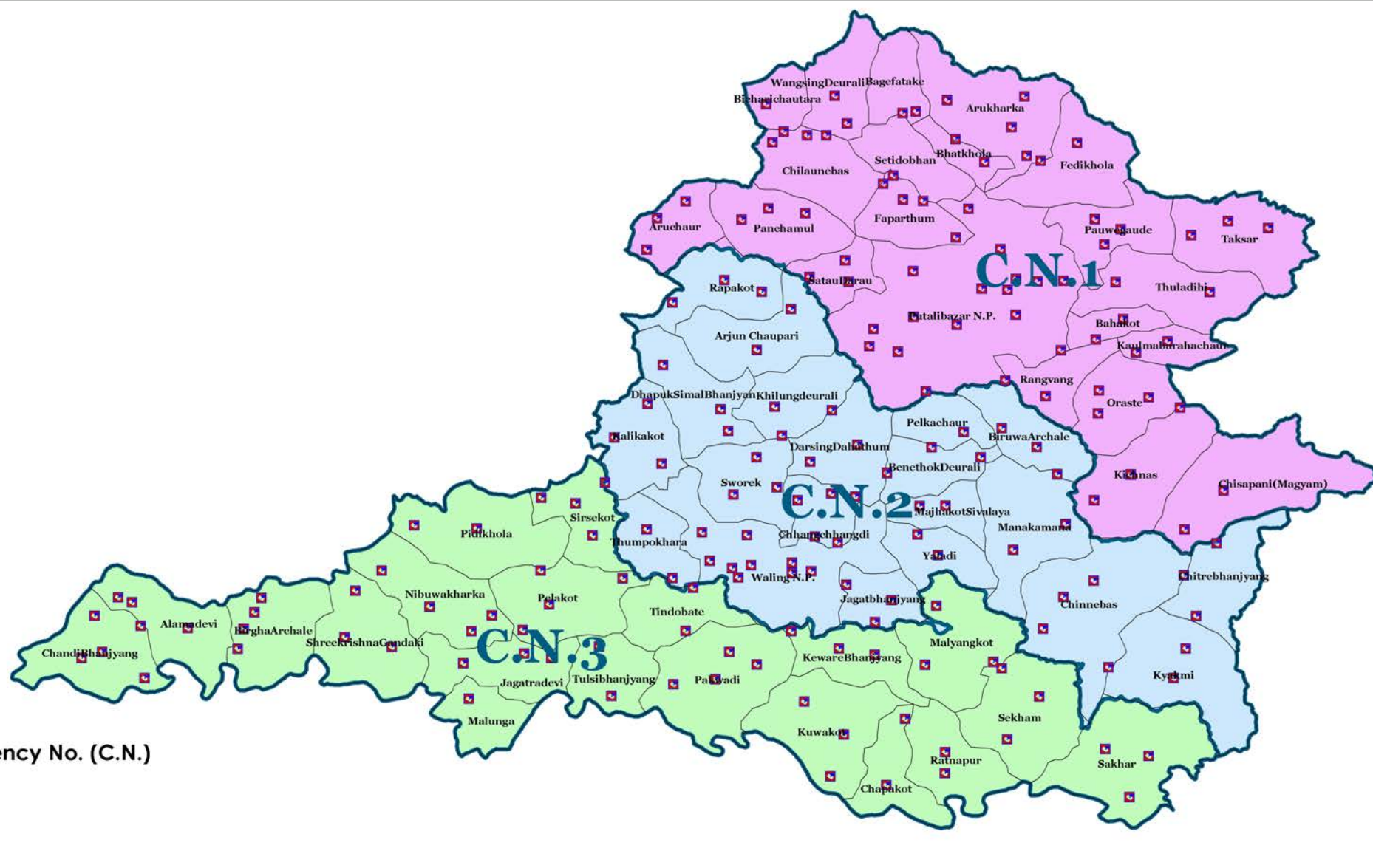
Statistics of PR

PR	Constituency No. 1	Constituency No. 2	Constituency No. 3
Total Votes Casted	43573	40650	42243
Votes Casted %	76.07%	76.16%	80.88%
Invalid Votes	1281	1060	725
Invalid Votes %	2.94%	2.61%	1.72%

Result of FPTP

Elected Candidate	Constituency No. 1	Constituency No. 2	Constituency No. 3
Name	Raju Thapa	Kamal Prasad Pangen	Mukti Prasad Pathak
Political Party/Independent	NC	NC	CPNUML
Age	35	49	57
Gender	Male	Male	Male
Votes Secured	16699	17791	18717

SYANGJA DISTRICT : CONSTITUENCY MAP



Legend

Constituency No. (C.N.)

- 2
- 1
- 3

Polling Location

[Note : Polling location points are yet to be verified by ECN/DEO]



निर्वाचन आयोग, नेपाल
ELECTION COMMISSION, NEPAL



Data Source : GON/DOs, ECN

The boundaries and names shown and the designations used on this map do not imply official endorsement or acceptance by the United Nations

Map produced on
28 October 2013



Total Constituencies : 3

Total Polling Locations : 129

Total Polling Centers : 231

Total Voters 150664



68154 (45.24%) Male



82509 (54.76%) Female



1 Third Gender

Details of candidates from FPTP

Total Candidates : 35

Male : 31

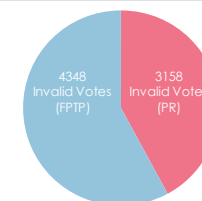
Female : 4

First Past The Post (FPTP)

Casted Votes 115200 (76.46%) Invalid Votes 4348 (3.77%)

Proportional Representation (PR)

Casted Votes 117705 (78.12%) Invalid Votes 3158 (2.68%)



ELECTORAL DETAIL

Physical Detail of the Polling Locations	Conditions from Headquarters to the Polling Locations
Higher Secondary School Building : 36	River Crossing- Required : 72 Not Required : 50
Lower Secondary School Building : 9	Walking across the jungle- Required : 15 Not Required : 107
Primary School Building : 18	Hills and Cliffs- Yes : 12 No : 109
Secondary School Building : 53	Overnight Stay- Required : 17 Not Required : 103
VDC Building : 5	Distance to the Polling Location- Within 5 kilometers : 94
Building- Concrete : 122 Non Concrete : 72	Further from 5 kilometers : 28
Disability friendly- Yes : 40 No : 82	Dusty Vehicular Road : 113
Electricity Facility in the building of Polling Location- Yes : 78 No : 15	Graveled Vehicular Road : 8
Communication Facility at Polling Location Building- Yes : 119 No : 3	Concrete Vehicular Road :
Internet Facility- Yes : 9 No : 113	Availability of Airport close by- Yes : No : 122
Mobile Network Facility- Yes : 117 No : 5	Spot where helicopter can land- Yes : 122 No :
Toilet Facility- Yes : 121 No : 1	
Health Post- Yes : 106 No : 15	
Drinking Water Facility- Yes : 105 No : 15	
	Security Situation
	Police Post- Yes : 122 No :
	Armed Police Post- Yes : No : 122
	Nepal Army Barrack- Yes : 31 No : 91

CONSTITUENCY WISE STATISTICS OF CA ELECTION 2013




Statistics of FPTP

FPTP	Constituency No. 1	Constituency No. 2	Constituency No. 3
Total Voters	39270	60384	51010
Total Votes Casted	29223	47068	38909
Votes Casted %	74.42%	77.95%	76.28%
Invalid Votes	1404	1512	1432
Invalid Votes %	4.80%	3.21%	3.68%

Statistics of PR

PR	Constituency No. 1	Constituency No. 2	Constituency No. 3
Total Votes Casted	29801	48166	39738
Votes Casted %	75.89%	79.77%	77.90%
Invalid Votes	950	1073	1135
Invalid Votes %	3.19%	2.23%	2.86%

Result of FPTP


Elected Candidate	Constituency No. 1	Constituency No. 2	Constituency No. 3
Name	Krishna Bahadur Chhantel Thapa	Chandra Kanta Bhandari	Gokarna Raj Bista
Political Party/Independent	NC 	NC 	CPNUML 
Age	60	52	48
Gender	Male	Male	Male
Votes Secured	10592	21189	18432

GULMI DISTRICT : CONSTITUENCY MAP



Legend

Constituency No. (C.N.)



■ Polling Location

[Note : Polling location points are yet to be verified by ECN/DEO]



निर्वाचन आयोग, नेपाल
ELECTION COMMISSION, NEPAL



Data Source : GON/DOs, ECN

The boundaries and names shown and the designations used on this map do not imply official endorsement or acceptance by the United Nations

Map produced on
28 October 2013



Total Constituencies : 3

Total Polling Locations : 117

Total Polling Centers : 206

Total Voters 136181



61437 (45.11%) Male



74743 (54.88%) Female



1 Third Gender

Details of candidates from FPTP

Total Candidates : 34

Male : 29

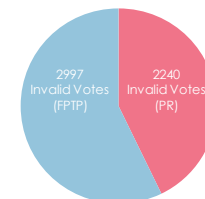
Female : 5

First Past The Post (FPTP)

Casted Votes 104282 (76.58%) Invalid Votes 2997 (2.87%)

Proportional Representation (PR)

Casted Votes 106970 (78.55%) Invalid Votes 2240 (2.09%)



ELECTORAL DETAIL

Physical Detail of the Polling Locations	Conditions from Headquarters to the Polling Locations
Higher Secondary School Building : 25	River Crossing- Required : 24 Not Required : 93
Lower Secondary School Building : 18	Walking across the jungle- Required : 26 Not Required : 91
Primary School Building : 17	Hills and Cliffs- Yes : 31 No : 86
Secondary School Building : 20	Overnight Stay- Required : 13 Not Required : 104
VDC Building : 33	Distance to the Polling Location- Within 5 kilometers : 79
Building- Concrete : 97 Non Concrete : 46	Further from 5 kilometers : 38
Disability friendly- Yes : 97 No : 20	Dusty Vehicular Road : 81
Electricity Facility in the building of Polling Location- Yes : 79 No : 10	Graveled Vehicular Road : 4
Communication Facility at Polling Location Building- Yes : 36 No : 81	Concrete Vehicular Road : 30
Internet Facility- Yes : 4 No : 113	Availability of Airport close by- Yes : 2 No : 122
Mobile Network Facility- Yes : 108 No : 9	Spot where helicopter can land- Yes : 56 No : 59
Toilet Facility- Yes : 111 No : 6	
Health Post- Yes : 91 No : 26	
Drinking Water Facility- Yes : 93 No : 24	
	Security Situation
	Police Post- Yes : 99 No : 18
	Armed Police Post- Yes : No : 117
	Nepal Army Barrack- Yes : 22 No : 95

CONSTITUENCY WISE STATISTICS OF CA ELECTION 2013

Statistics of FPTP

FPTP	Constituency No. 1	Constituency No. 2	Constituency No. 3
Total Voters	45173	45115	45893
Total Votes Casted	34805	34114	35363
Votes Casted %	77.05%	75.62%	77.06%
Invalid Votes	1092	941	964
Invalid Votes %	3.14%	2.76%	2.73%

Statistics of PR

PR	Constituency No. 1	Constituency No. 2	Constituency No. 3
Total Votes Casted	35438	34816	36716
Votes Casted %	78.45%	77.17%	80.00%
Invalid Votes	829	707	704
Invalid Votes %	2.34%	2.03%	1.92%

Result of FPTP


Elected Candidate	Constituency No. 1	Constituency No. 2	Constituency No. 3
Name	Radha Krishna Kadel	Som Prasad Pandey	Hari Prasad Nepal
Political Party/Independent	CPNUML	CPNUML	NC
Age	51	58	61
Gender	Male	Male	Male
Votes Secured	17804	13193	13135

PALPA DISTRICT : CONSTITUENCY MAP



Legend

Constituency No. (C.N.)



 **Polling Location**

[Note : Polling location points are yet to be verified by ECN/DEO]



निर्वाचन आयोग, नेपाल
ELECTION COMMISSION, NEPAL



Data Source : GON/DOs, ECN

The boundaries and names shown and the designations used on this map do not imply official endorsement or acceptance by the United Nations

Map produced on
28 October 2013



Arghakhanchi

Total Constituencies : 2

Total Polling Locations : 85

Total Polling Centers : 158

Total Voters 107232



48948 (45.65%) Male



58284 (54.35%) Female



Third Gender

Details of candidates from FPTP

Total Candidates : 22

Male : 20

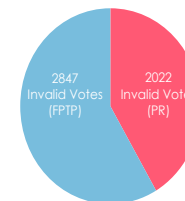
Female : 2

First Past The Post (FPTP)

Casted Votes 80770 (75.32%) Invalid Votes 2847 (3.52%)

Proportional Representation (PR)

Casted Votes 82248 (74.82%) Invalid Votes 2022 (2.45%)



ELECTORAL DETAIL

Physical Detail of the Polling Location	Conditions from Headquarters to the Polling Locations
Higher Secondary School Building : 18	River Crossing- Required : 70 Not Required : 15
Lower Secondary School Building : 21	Walking across the jungle- Required : 35 Not Required : 50
Primary School Building : 14	Hills and Cliffs- Yes : 49 No : 36
Secondary School Building : 32	Overnight Stay- Required : 0 Not Required : 85
VDC Building : 0	Distance to the Polling Location- Within 5 kilometers : 8 Further from 5 kilometers : 77
Building- Concrete : 42 Non Concrete : 43	Dusty Vehicular Road : 77
Disability friendly- Yes : 75 No : 10	Graveled Vehicular Road : 3
Electricity Facility in the building of Polling	Concrete Vehicular Road : 5
Locations - Yes : 76 No : 09	Availability of Airport close by- Yes : 02 No : 83
Communication Facility at Polling Location Building- Yes : 6 No : 79	Spot where helicopter can land- Yes : 73 No : 12
Internet Facility- Yes : 4 No : 81	
Mobile Network Facility- Yes : 85 No : 0	
Toilet Facility- Yes : 85 No :	
Health Post- Yes : 64 No : 21	
Drinking Water Facility- Yes : 75 No : 10	
	Security Situation
	Police Post- Yes : 85 No :
	Armed Police Post- Yes : 0 No : 85
	Nepal Army Barrack- Yes : 0 No : 85

CONSTITUENCY WISE STATISTICS OF CA ELECTION 2013

Statistics of FPTP

FPTP	Constituency No. 1	Constituency No. 2
Total Voters	50681	56545
Total Votes Casted	38790	41980
Votes Casted %	76.37%	74.24%
Invalid Votes	1266	1581
Invalid Votes %	3.27%	3.77%

Statistics of PR

PR	Constituency No. 1	Constituency No. 2
Total Votes Casted	39310	42938
Votes Casted %	76.24%	73.55%
Invalid Votes	970	1092
Invalid Votes %	2.47%	2.54%

Result of FPTP

Elected Candidate	Constituency No. 1	Constituency No. 2
Name	Top Bahadur Ryamajhi	Dr. Duman Singh Thapa Chhetri
Political Party/Independent	UCPN (M)	CPNUML
Age	52	54
Gender	Male	Male
Votes Secured	12286	16650

ARGAKHACHI DISTRICT : CONSTITUENCY MAP



Legend

Constituency No. (C.N.)

- 1
- 2

Polling Location

[Note : Polling location points are yet to be verified by ECN/DEO]



निर्वाचन आयोग, नेपाल
ELECTION COMMISSION, NEPAL



Data Source : GON/DOs, ECN

The boundaries and names shown and the designations used on this map do not imply official endorsement or acceptance by the United Nations

Map produced on
28 October 2013



Nawalparasi

Total Constituencies : 6

Total Polling Locations : 202

Total Polling Centers : 459

Total Voters 317783



152981 (48.14%) Male



164794 (51.86%) Female



8 Third Gender

Details of candidates from FPTP

Total Candidates : 174

Male : 153

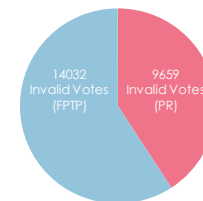
Female : 20

First Past The Post (FPTP)

Casted Votes 257510 (81.03%) Invalid Votes 14032 (5.45%)

Proportional Representation (PR)

Casted Votes 262617 (82.64%) Invalid Votes 9659 (3.68%)



ELECTORAL DETAIL

Physical Detail of the Polling Locations	Conditions from Headquarters to the Polling Locations
Higher Secondary School Building : 48	River Crossing- Required : 186 Not Required : 15
Lower Secondary School Building : 41	Walking across the jungle- Required : 18 Not Required : 183
Primary School Building : 36	Hills and Cliffs- Yes : 18 No : 183
Secondary School Building : 42	Overnight Stay- Required : 6 Not Required : 195
VDC Building : 23	Distance to the Polling Location- Within 5 kilometers : 191 Further from 5 kilometers : 10
Building- Concrete : 194 Non Concrete : 12	Dusty Vehicular Road : 15
Disability friendly- Yes : 190 No : 12	Graveled Vehicular Road : 128
Electricity Facility in the building of Polling Location- Yes : 194 No : 4	Concrete Vehicular Road : 59
Communication Facility at Polling Location Building- Yes : 180 No : 21	Availability of Airport close by- Yes : 15 No : 186
Internet Facility- Yes : 201 No :	Spot where helicopter can land- Yes : 78 No : 124
Mobile Network Facility- Yes : 190 No : 11	
Toilet Facility- Yes : 192 No : 9	
Health Post- Yes : 199 No : 2	
Drinking Water Facility- Yes: 199 No : 2	
	Security Situation
	Police Post- Yes : 201 No :
	Armed Police Post- Yes : 189 No : 12
	Nepal Army Barrack- Yes : 189 No : 12

CONSTITUENCY WISE STATISTICS OF CA ELECTION 2013

Statistics of FPTP

FPTP	Const. N.1	Const. N.1	Const. N.3	Const. N.4	Const. N.5	Const. N.6
Total Voters	59998	52405	57223	50943	51499	45715
Total Votes Casted	47532	41281	44814	42019	43199	38665
Votes Casted %	79.22%	78.77%	78.31%	82.48%	83.88%	84.58%
Invalid Votes	2380	1993	2451	2710	2306	2192
Invalid Votes %	5.01%	4.83%	5.47 %	6.45%	5.34%	5.67%

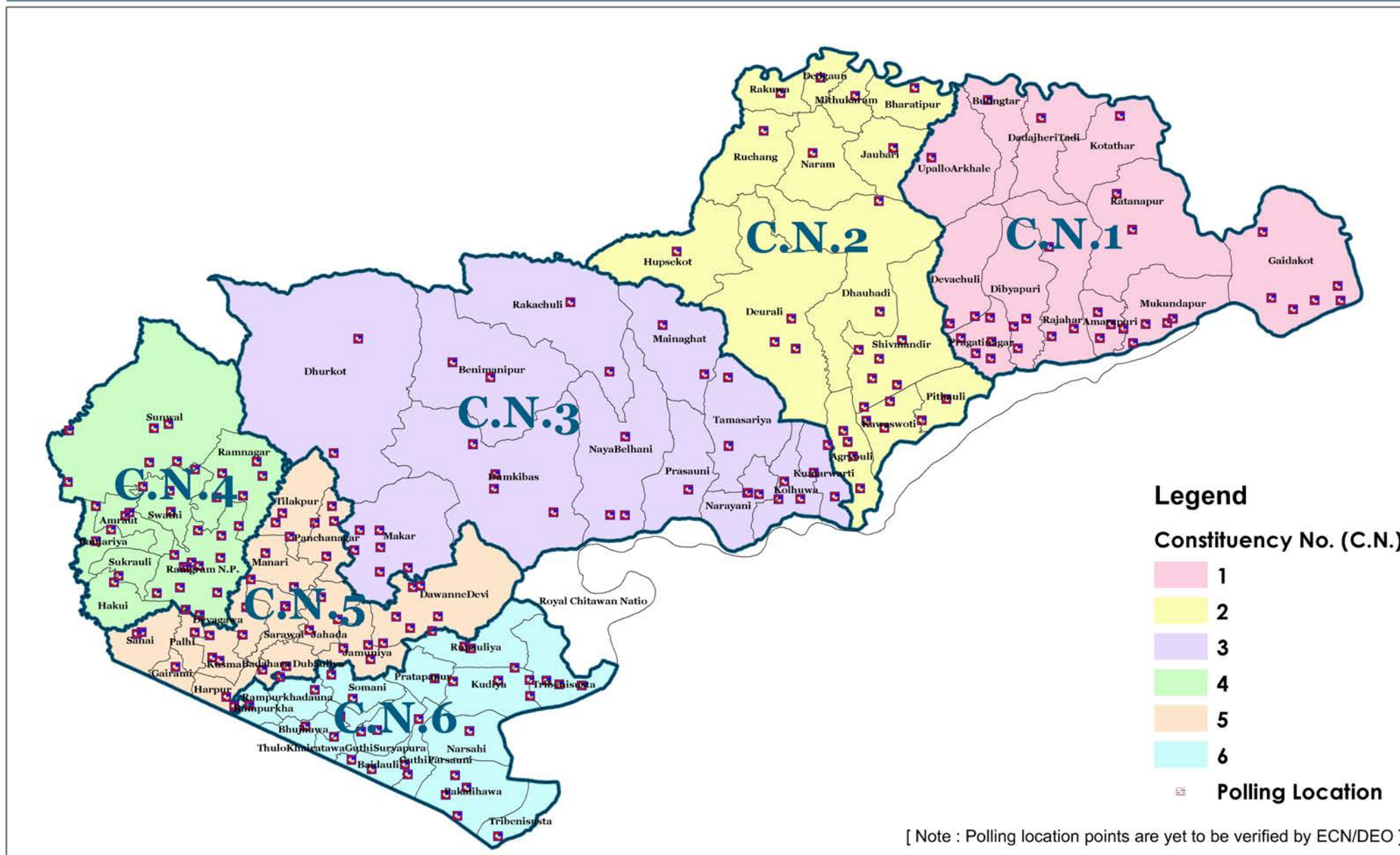
Statistics of PR

PR	Const. N.1	Const. N.2	Const. N.3	Const. N.4	Const. N.5	Const. N.6
Total Votes Casted	47829	42103	46127	43231	43766	39561
Votes Casted %	79.72%	80.34%	80.61 %	84.64 %	84.98 %	86.54%
Invalid Votes	1394	1326	1666	1467	1455	2351
Invalid Votes %	2.91%	3.15 %	3.61 %	3.39 %	3.32 %	5.94 %

Result of FPTP

Elected Candidate	Const. N.1	Const. N.2	Const. N.3	Const. N.4	Const. N.5	Const. N.6
Name	Shasank Koirala	Jeevan Shrestha	Krishna Prasad Paudel	Baijanath Chaudhary Tharu	Bikram Khanal	Devkaran Prasad Kalwar
Political Party/Independent	NC	CPNUML	CPNUML	CPNUML	NC	NC
Age	57	57	60	48	44	60
Gender	Male	Male	Male	Male	Male	Male
Votes Secured	18228	16221	14804	10750	9204	14580

NAWALPARASI DISTRICT : CONSTITUENCY MAP



निर्वाचन आयोग, नेपाल
ELECTION COMMISSION, NEPAL



Data Source : GON/DOs, ECN

The boundaries and names shown and the designations used on this map do not imply official endorsement or acceptance by the United Nations

Map produced on
28 October 2013



Rupandehi

Total Constituencies : 7

Total Polling Locations : 208

Total Polling Centers : 540

Total Voters 388315



201917 (52%) Male



186394 (48%) Female



4 Third Gender

Details of candidates from FPTP

Total Candidates : 239

Male : 227

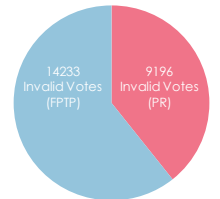
Female : 12

First Past The Post (FPTP)

Casted Votes 314839 (81.08%) Invalid Votes 14233 (4.52%)

Proportional Representation (PR)

Casted Votes 321327 (82.75%) Invalid Votes 9196 (2.86)



ELECTORAL DETAIL

Physical Detail of the Polling Locations	Conditions from Headquarters to the Polling Locations
Higher Secondary School Building : 36	River Crossing- Required : 5 Not Required : 203
Lower Secondary School Building : 53	Walking across the jungle- Required : Not Required : 208
Primary School Building : 39	Hills and Cliffs- Yes : No : 208
Secondary School Building : 46	Overnight Stay- Required : Not Required : 208
VDC Building : 19	Distance to the Polling Location- Within 5 kilometers : 205 Further from 5 kilometers : 3
Building- Concrete : 204 Non Concrete : 20	Dusty Vehicular Road : 4
Disability friendly- Yes : 207 No : 1	Graveled Vehicular Road : 83
Electricity Facility in the building of Polling Location- Yes : 141 No : 54	Concrete Vehicular Road : 117
Communication Facility at Polling Location Building- Yes : 128 No : 80	Availability of Airport close by- Yes : 207 No : 12
Internet Facility- Yes : 3 No : 205	Spot where helicopter can land- Yes : 192 No : 12
Mobile Network Facility- Yes : 199 No : 9	
Toilet Facility- Yes : 132 No : 76	
Health Post- Yes : 204 No : 4	
Drinking Water Facility- Yes : 197 No : 4	
	Security Situation
	Police Post- Yes : 206 No : 2
	Armed Police Post- Yes : 190 No : 18
	Nepal Army Barrack- Yes : 6 No : 202

CONSTITUENCY WISE STATISTICS OF CA ELECTION 2013

Statistics of FPTP

FPTP	Const.N. 1	Const.N. 2	Const.N. 3	Const.N. 4	Const.N. 5	Const.N. 6	Const.N. 7
Total Voters	57413	56945	63990	65204	52790	49546	42427
Total Votes Casted	46952	45329	52393	51880	43030	40106	34852
Votes Casted %	81.78%	79.60%	82.34%	79.57%	81.51%	80.95%	82.15%
Invalid Votes	2452	2593	1821	1565	2322	1729	1454
Invalid Votes %	5.22%	5.72%	3.47%	3.02%	5.40%	4.31%	4.17%

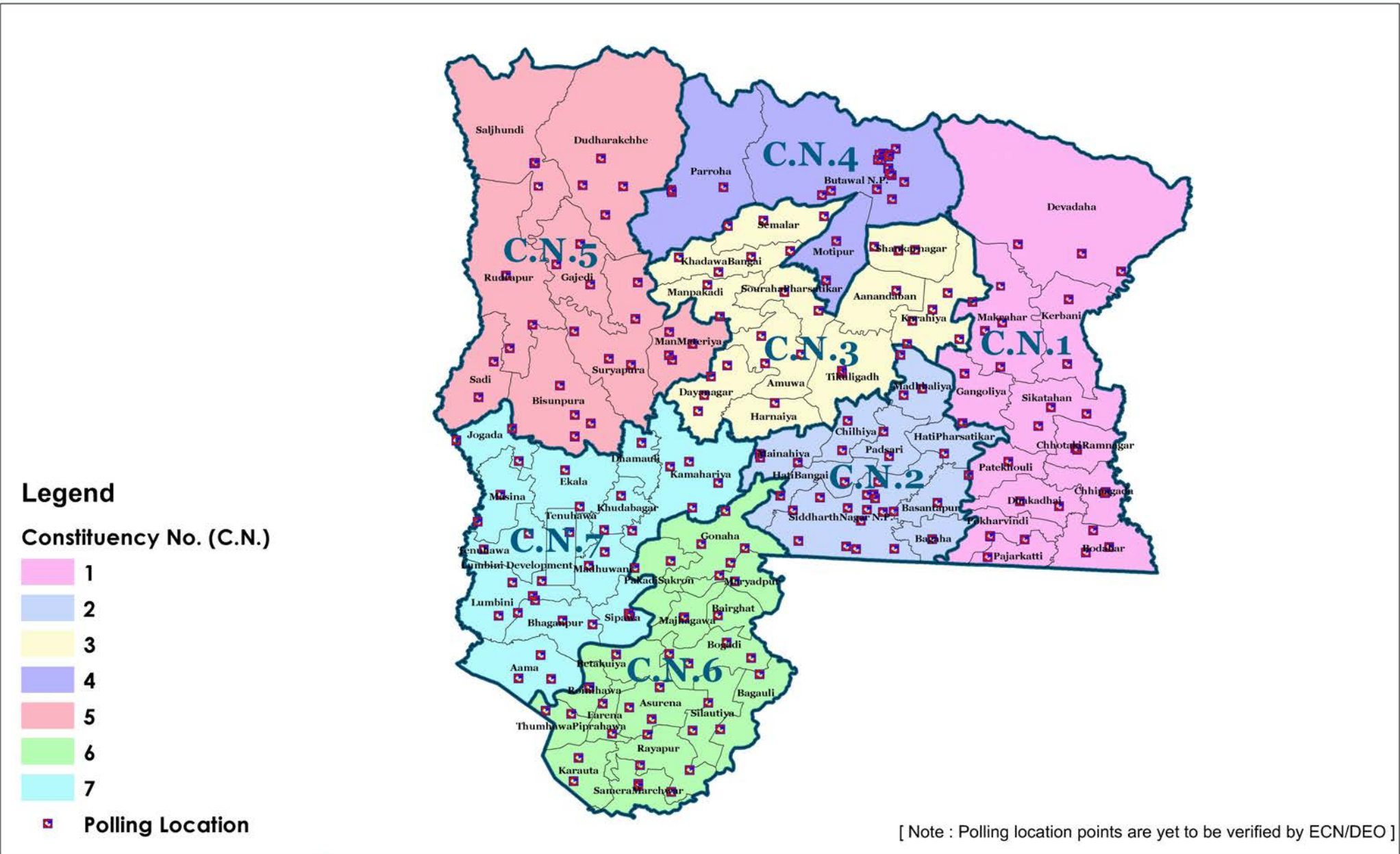
Statistics of PR





PR	Const.N. 1	Const.N. 2	Const.N. 3	Const.N. 4	Const.N. 5	Const.N. 6	Const.N. 7
Total Votes Casted	47247	46867	53390	53416	44247	40578	35582
Votes Casted %	82.29%	82.30%	83.43%	81.92%	83.82%	81.90%	83.87%
Invalid Votes	1660	1604	1271	943	1479	1168	1071
Invalid Votes %	3.51%	3.42%	2.38%	1.77%	3.34%	2.88%	3.01%

Result of FPTP

Elected Candidate	Const.N. 1	Const.N. 2	Const.N. 3	Const.N. 4	Const.N. 5	Const.N. 6	Const.N. 7
Name	Abdul Rajjak Gaddi	Dipak Bohara	Bal Krishna Khad	Bishnu Prasad Poudel	Bharat Kumar Shah	Sarbendra Nath Sukla	Kamleshwor Puri Goswami
Political Party/Independent	NC	RPP	NC	CPNUML	NC	TMLP	TMLP
Age	55	63	53	54	59	63	57
Gender	Male	Male	Male	Male	Male	Male	Male
Votes Secured	14400	8152	18481	19577	14274	14692	9263

RUPANDEHI DISTRICT : CONSTITUENCY MAP



  निर्वाचन आयोग, नेपाल ELECTION COMMISSION, NEPAL	 Data Source : GON/DOS, ECN	The boundaries and names shown and the designations used on this map do not imply official endorsement or acceptance by the United Nations	Map produced on 28 October 2013	
--	--	--	------------------------------------	---

Kapilbastu

Total Constituencies : 5

Total Polling Locations : 225

Total Polling Centers : 371

Total Voters 238857



128813 (53.93%) Male



110042 (46.07%) Female



2 Third Gender

Details of candidates from FPTP

Total Candidates : 209

Male : 191

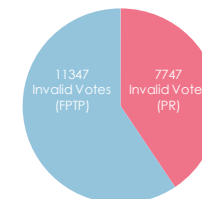
Female : 18

First Past The Post (FPTP)

Casted Votes 193959 (81.20%) Invalid Votes 11347 (5.85%)

Proportional Representation (PR)

Casted Votes 199594 (83.56%) Invalid Votes 7747 (3.88%)



ELECTORAL DETAIL

Physical Detail of the Polling Locations	Conditions from Headquarters to the Polling Locations
Higher Secondary School Building : 24	River Crossing- Required : 10 Not Required : 211
Lower Secondary School Building : 36	Walking across the jungle- Required : Not Required : 2
Primary School Building : 81	Hills and Cliffs- Yes : No : 2
Secondary School Building : 26	Overnight Stay- Required : Not Required : 2
VDC Building : 32	Distance to the Polling Location- Within 5 kilometers : 221
Building- Concrete : 216 Non Concrete : 4	Further from 5 kilometers :
Disability friendly- Yes : 217 No : 4	Dusty Vehicular Road : 38
Electricity Facility in the building of Polling Location- Yes : 133 No : 63	Graveled Vehicular Road : 141
Communication Facility at Polling Location Building- Yes : 17 No : 204	Concrete Vehicular Road : 41
Internet Facility- Yes : 1 No : 120	Availability of Airport close by- Yes : 208 No :
Mobile Network Facility- Yes : 173 No : 48	Spot where helicopter can land- Yes : 207 No : 1
Toilet Facility- Yes : 188 No : 33	
Health Post- Yes : 206 No : 7	
Drinking Water Facility- Yes : 194 No : 16	
	Security Situation
	Police Post- Yes : 172 No : 49
	Armed Police Post- Yes : 86 No : 135
	Nepal Army Barrack- Yes : 65 No : 156

CONSTITUENCY WISE STATISTICS OF CA ELECTION 2013

Statistics of FPTP

FPTP	Const. N.1	Const. N.1	Const. N.3	Const. N.4	Const. N.5
Total Voters	55787	43958	44425	48944	45743
Total Votes Casted	45389	34654	35845	40815	37256
Votes Casted %	81.36%	78.83%	80.69%	83.39%	81.45%
Invalid Votes	1803	2081	2628	2415	2420
Invalid Votes %	3.97%	6.01%	7.33 %	5.92%	6.50%

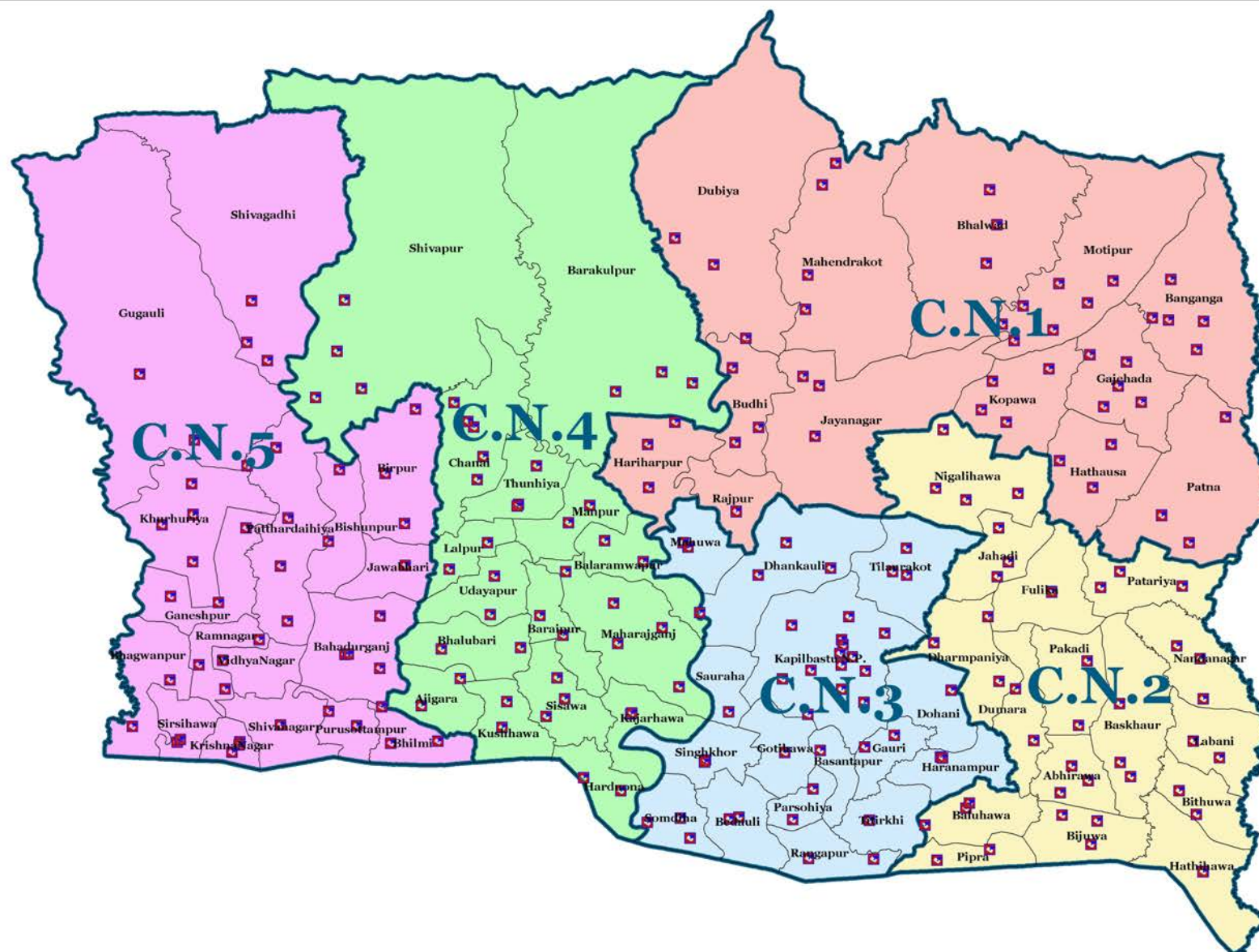
Statistics of PR

PR	Const. N.1	Const. N.2	Const. N.3	Const. N.4	Const. N.5
Total Votes Casted	47256	35421	36885	41633	38399
Votes Casted %	84.71%	80.58%	83.03 %	85.06 %	83.95 %
Invalid Votes	1302	1359	1710	1675	1701
Invalid Votes %	2.76%	3.84 %	4.64 %	4.02 %	4.43 %

Result of FPTP

Elected Candidate	Const. N.1	Const. N.2	Const. N.3	Const. N.4	Const. N.5
Name	Balram Adhikari	Atahar Kamal Musalman	Brijesh Kumar Gupata	Surendra Raj Acharya	Avisesh Pratap Shah
Political Party/Independent	CPNUML	Independent	TMLP	NC	MJFN
Age	53	43	42	55	31
Gender	Male	Male	Male	Male	Male
Votes Secured	16547	4674	9225	7900	8939

KAPILBASTU DISTRICT : CONSTITUENCY MAP



Legend

Constituency No. (C.N.)

- 1
- 2
- 3
- 4
- 5

■ Polling Location

[Note : Polling location points are yet to be verified by ECN/DEO]



निर्वाचन आयोग, नेपाल
ELECTION COMMISSION, NEPAL



Data Source : GON/DOs, ECN

The boundaries and names shown and the designations used on this map do not imply official endorsement or acceptance by the United Nations

Map produced on
28 October 2013



Mustang

Total Constituencies : 1

Total Polling Locations : 32

Total Polling Centers : 32

Total Voters

6942



3292 (47.42%) Male



3650 (52.58%) Female



Third Gender

Details of candidates from FPTP

Total Candidates : 7

Male : 5

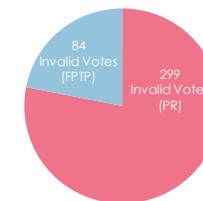
Female : 2

First Past The Post (FPTP)

Casted Votes 5076 (73.12%) Invalid Votes 84 (1.65%)

Proportional Representation (PR)

Casted Votes 5853 (84.31%) Invalid Votes 299 (5.11%)



ELECTORAL DETAIL

Physical Detail of the Polling Locations

Higher Secondary School Building : 2

Lower Secondary School Building : 10

Primary School Building : 15

Secondary School Building : 6

VDC Building :

Building- Concrete : 14 Non Concrete : 32

Disability friendly- Yes : 3 No : 29

Electricity Facility in the building of Polling Location-
Yes : 18 No : 14

Communication Facility at Polling Location Building-
Yes : 17 No : 15

Internet Facility- Yes : 11 No : 21

Mobile Network Facility-
Yes : 17 No : 15

Toilet Facility- Yes : 32 No :

Health Post- Yes : 28 No : 4

Drinking Water Facility-
Yes: 28 No : 4

Conditions from Headquarters to the Polling Locations

River Crossing- Required : 32 Not Required :

Walking across the jungle-
Required : 7 Not Required : 25

Hills and Cliffs- Yes : 25 No : 7

Overnight Stay- Required : 18 Not Required : 14

Distance to the Polling Location-

Within 5 kilometers : 32

Further from 5 kilometers :

Dusty Vehicular Road : 18

Graveled Vehicular Road :

Concrete Vehicular Road :

Availability of Airport close by-
Yes : 32 No :

Spot where helicopter can land-
Yes : 29 No : 3

Security Situation

Police Post- Yes : 32 No :

Armed Police Post- Yes : 32 No :

Nepal Army Barrack- Yes : 32 No :

CONSTITUENCY WISE STATISTICS OF CA ELECTION 2013


Statistics of FPTP

FPTP	Constituency No. 1
Total Voters	6942
Total Votes Casted	5076
Votes Casted %	73.12%
Invalid Votes	84
Invalid Votes %	1.65%

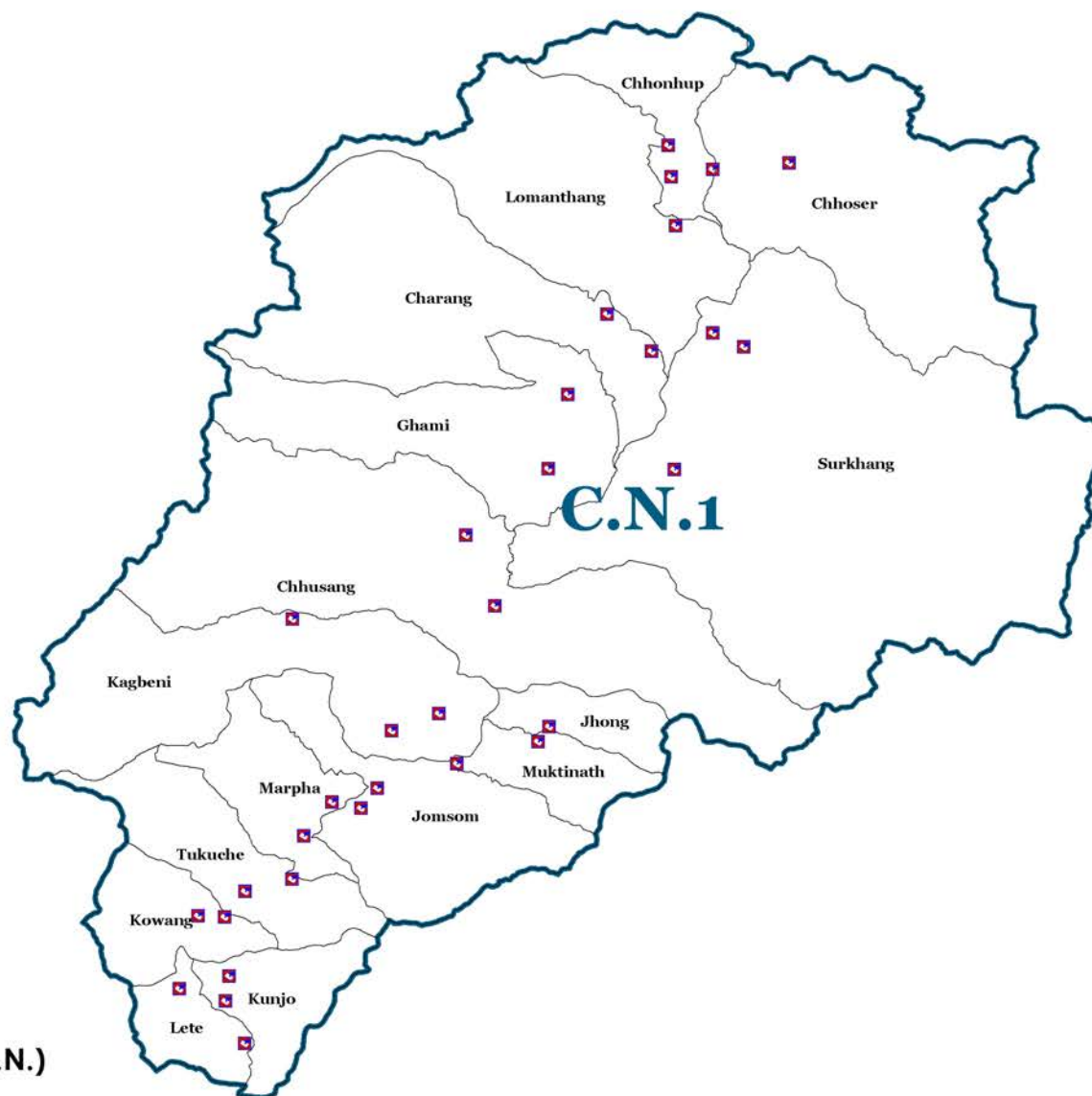
Statistics of PR

PR	Constituency No. 1
Total Votes Casted	5853
Votes Casted %	84.31%
Invalid Votes	299
Invalid Votes %	5.11%

Result of FPTP

Elected Candidate	Constituency No. 1
Name	Romi Gauchan Thakali
Political Party/Independent	NC 
Age	53
Gender	Male
Votes Secured	1424

MUSTANG DISTRICT : CONSTITUENCY MAP



Legend

- Constituency No. (C.N.)
- Polling Location

[Note : Polling location points are yet to be verified by ECN/DEO]



निर्वाचन आयोग, नेपाल
ELECTION COMMISSION, NEPAL



Data Source : GON/DOs, ECN

The boundaries and names shown and the designations used on this map do not imply official endorsement or acceptance by the United Nations

Map produced on
28 October 2013

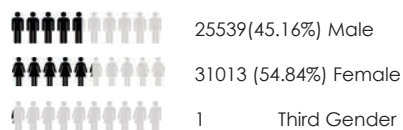


Total Constituencies : 1

Total Polling Locations : 68

Total Polling Centers : 97

Total Voters 56553



Details of candidates from FPTP

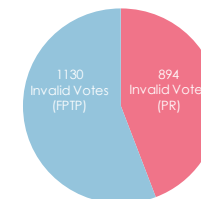
Total Candidates : 15
Male : 13
Female : 2

First Past The Post (FPTP)

Casted Votes 41196 (72.84%) Invalid Votes 1130 (2.74%)

Proportional Representation (PR)

Casted Votes 42777 (75.64%) Invalid Votes 894 (2.09%)



ELECTORAL DETAIL

Physical Detail of the Polling Locations	Conditions from Headquarters to the Polling Locations
Higher Secondary School Building : 14	River Crossing- Required : 54 Not Required : 14
Lower Secondary School Building : 13	Walking across the jungle- Required : 22 Not Required : 45
Primary School Building : 9	Hills and Cliffs- Yes : 49 No : 17
Secondary School Building : 31	Overnight Stay- Required : 9 Not Required : 57
VDC Building : 1	Distance to the Polling Location- Within 5 kilometers : 44 Further from 5 kilometers : 24
Building- Concrete : 21 Non Concrete : 68	Dusty Vehicular Road : 2
Disability friendly- Yes : 7 No : 60	Graveled Vehicular Road : 1
Electricity Facility in the building of Polling Location- Yes : 47 No : 9	Concrete Vehicular Road :
Communication Facility at Polling Location Building- Yes : 26 No : 42	Availability of Airport close by- Yes : 4 No :
Internet Facility- Yes : 11 No : 57	Spot where helicopter can land- Yes : 61 No : 6
Mobile Network Facility- Yes : 65 No : 3	
Toilet Facility- Yes : 67 No : 1	
Health Post- Yes : 67 No :	
Drinking Water Facility- Yes : 67 No :	
	Security Situation
	Police Post- Yes : 67 No : 1
	Armed Police Post- Yes : No : 68
	Nepal Army Barrack- Yes : 5 No :

CONSTITUENCY WISE STATISTICS OF CA ELECTION 2013


Statistics of FPTP

FPTP	Constituency No. 1
Total Voters	56553
Total Votes Casted	41196
Votes Casted %	72.84%
Invalid Votes	1130
Invalid Votes %	2.74 %

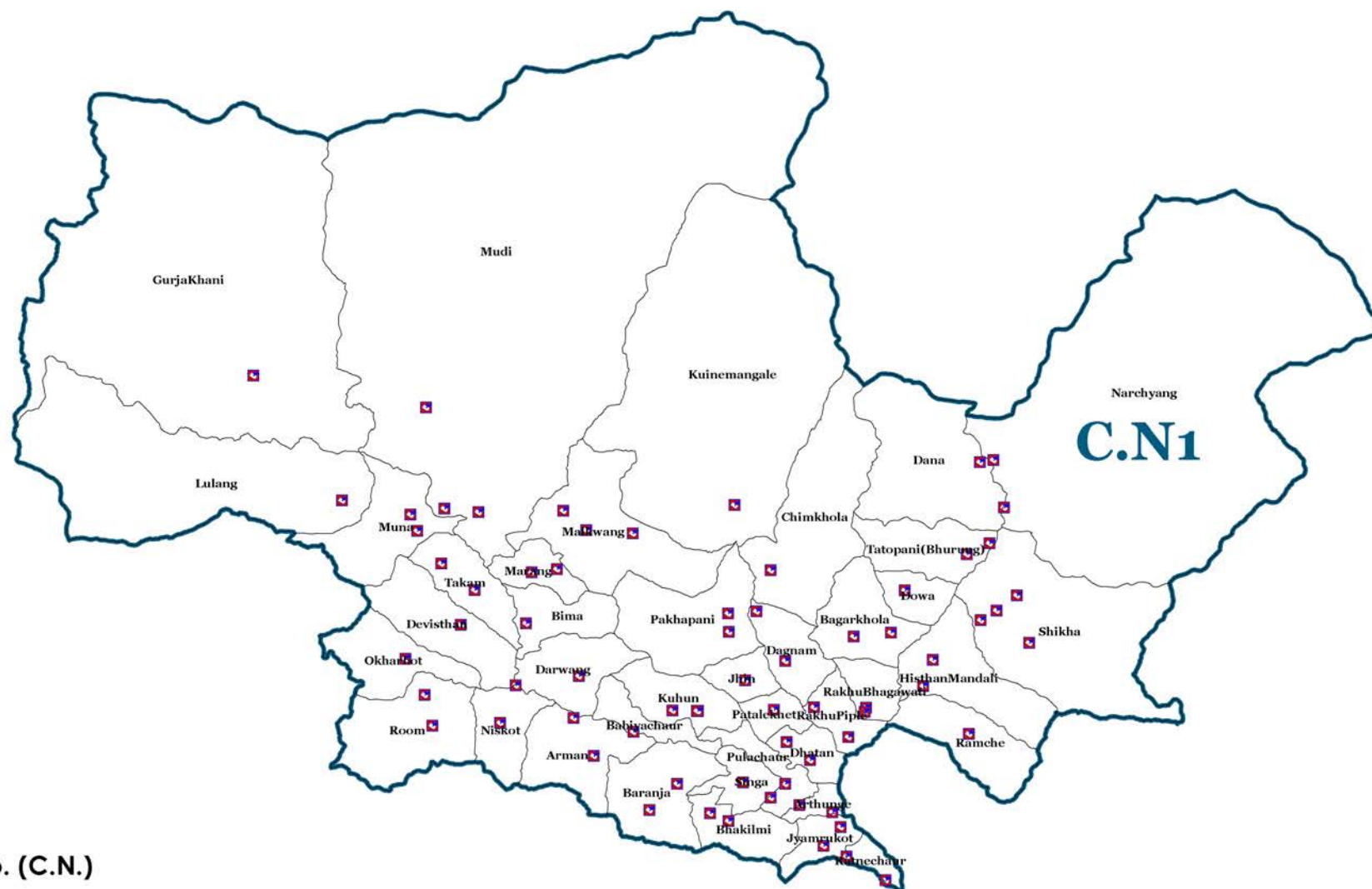
Statistics of PR

PR	Constituency No. 1
Total Votes Casted	42777
Votes Casted %	75.64%
Invalid Votes	894
Invalid Votes %	2.09%

Result of FPTP

Elected Candidate	Constituency No. 1
Name	Navaraj Sharma
Political Party/Independent	CPNUML 
Age	44
Gender	Male
Votes Secured	15955

MYAGDI DISTRICT : CONSTITUENCY MAP



Legend

- Constituency No. (C.N.)
- Polling Location

[Note : Polling location points are yet to be verified by ECN/DEO]



निर्वाचन आयोग, नेपाल
ELECTION COMMISSION, NEPAL



Data Source : GON/DOs, ECN

The boundaries and names shown and the designations used on this map do not imply official endorsement or acceptance by the United Nations

Map produced on
28 October 2013



Baglung

Total Constituencies : 3

Total Polling Locations : 92

Total Polling Centers : 188

Total Voters 129035



59252 (45.91%) Male



69783 (54.08%) Female



Third Gender

Details of candidates from FPTP

Total Candidates : 35

Male : 29

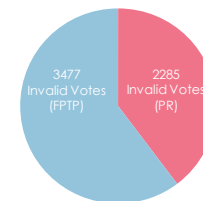
Female : 6

First Past The Post (FPTP)

Casted Votes 97211 (76.20%) Invalid Votes 3477 (3.46%)

Proportional Representation (PR)

Casted Votes 99730 (77.28%) Invalid Votes 2285 (2.29%)



ELECTORAL DETAIL

Physical Detail of the Polling Locations	Conditions from Headquarters to the Polling Locations
Higher Secondary School Building : 30	River Crossing- Required : 75 Not Required : 15
Lower Secondary School Building : 12	Walking across the jungle- Required : 19 Not Required : 69
Primary School Building : 10	Hills and Cliffs- Yes : 39 No : 49
Secondary School Building : 26	Overnight Stay- Required : 27 Not Required : 60
VDC Building : 5	Distance to the Polling Location-
Building- Concrete : 67 Non Concrete : 53	Within 5 kilometers : 71
Disability friendly- Yes : 48 No : 41	Further from 5 kilometers : 19
Electricity Facility in the building of Polling Location- Yes : 67 No : 16	Dusty Vehicular Road : 70
Communication Facility at Polling Location Building- Yes : 15 No : 75	Graveled Vehicular Road : 10
Internet Facility- Yes : 36 No : 54	Concrete Vehicular Road : 4
Mobile Network Facility- Yes : 76 No : 14	Availability of Airport close by- Yes : 84 No : 6
Toilet Facility- Yes : 86 No : 4	Spot where helicopter can land- Yes : 78 No : 10
Health Post- Yes : 80 No : 7	
Drinking Water Facility- Yes : 84 No : 4	
	Security Situation
	Police Post- Yes : 89 No : 1
	Armed Police Post- Yes : 52 No : 38
	Nepal Army Barrack- Yes : 63 No : 27

CONSTITUENCY WISE STATISTICS OF CA ELECTION 2013

Statistics of FPTP

FPTP	Constituency No. 1	Constituency No. 2	Constituency No. 3
Total Voters	47880	39758	41401
Total Votes Casted	36488	29673	31050
Votes Casted %	76.20%	74.63%	75.00%
Invalid Votes	1265	1083	1129
Invalid Votes %	3.47%	3.65%	3.63%

Statistics of PR

PR	Constituency No. 1	Constituency No. 2	Constituency No. 3
Total Votes Casted	37802	30235	31691
Votes Casted %	78.95%	76.04%	76.55%
Invalid Votes	765	688	832
Invalid Votes %	2.02%	2.28%	2.63%

Result of FPTP

Elected Candidate	Constituency No. 1	Constituency No. 2	Constituency No. 3
Name	Hari Bahadur Khadka	Prakash Sharma Paudel	Gyan Kumari Chhantyal
Political Party/Independent	NC	NC	NC
Age	50	55	56
Gender	Male	Male	Female
Votes Secured	13500	10253	10089

BAGLUNG DISTRICT : CONSTITUENCY MAP



[Note : Polling location points are yet to be verified by ECN/DEO]



निर्वाचन आयोग, नेपाल
ELECTION COMMISSION, NEPAL



Data Source : GON/DOs, ECN

The boundaries and names shown and the designations used on this map do not imply official endorsement or acceptance by the United Nations

Map produced on
28 October 2013



Total Constituencies : 2

Total Polling Locations : 68

Total Polling Centers : 124

Total Voters 83074



Details of candidates from FPTP

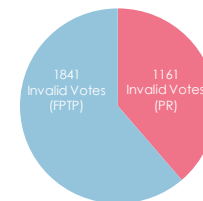
Total Candidates : 29
Male : 26
Female : 3

First Past The Post (FPTP)

Casted Votes 61649 (74.21%) Invalid Votes 1841 (2.99%)

Proportional Representation (PR)

Casted Votes 63161 (76.03%) Invalid Votes 1161 (1.84%)



ELECTORAL DETAIL

Physical Detail of the Polling Locations	Conditions from Headquarters to the Polling Locations
Higher Secondary School Building : 26	River Crossing- Required : 64 Not Required : 3
Lower Secondary School Building : 6	Walking across the jungle- Required : 7 Not Required : 60
Primary School Building : 5	Hills and Cliffs- Yes : 14 No : 53
Secondary School Building : 27	Overnight Stay- Required : 5 Not Required : 62
VDC Building : 3	Distance to the Polling Location- Within 5 kilometers : 67
Building- Concrete : 64 Non Concrete : 44	Further from 5 kilometers :
Disability friendly- Yes : 38 No : 29	Dusty Vehicular Road : 2
Electricity Facility in the building of Polling Location- Yes : 54 No : 8	Graveled Vehicular Road :
Communication Facility at Polling Location Building- Yes : 55 No : 12	Concrete Vehicular Road : 1
Internet Facility- Yes : 57 No : 10	Availability of Airport close by- Yes : 67 No :
Mobile Network Facility- Yes : 67 No :	Spot where helicopter can land- Yes : 65 No : 2
Toilet Facility- Yes : 66 No : 1	
Health Post- Yes : 67 No :	
Drinking Water Facility- Yes : 58 No : 9	
	Security Situation
	Police Post- Yes : 65 No : 2
	Armed Police Post- Yes : 11 No : 56
	Nepal Army Barrack- Yes : 9 No : 58

CONSTITUENCY WISE STATISTICS OF CA ELECTION 2013



Statistics of FPTP

FPTP	Constituency No. 1	Constituency No. 2
Total Voters	45203	37871
Total Votes Casted	34010	27639
Votes Casted %	75.24%	72.98%
Invalid Votes	980	861
Invalid Votes %	2.88%	3.12%

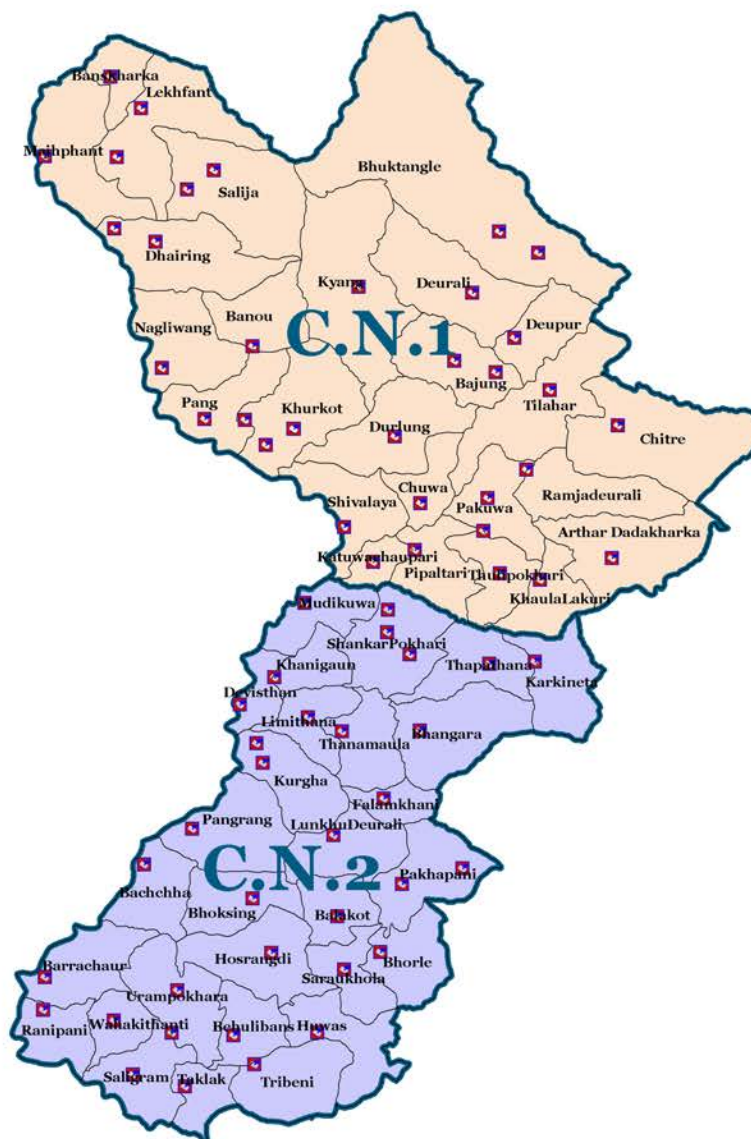
Statistics of PR

PR	Constituency No. 1	Constituency No. 2
Total Votes Casted	34966	28195
Votes Casted %	77.35%	74.45%
Invalid Votes	654	507
Invalid Votes %	1.87%	1.80%

Result of FPTP

Elected Candidate	Constituency No. 1	Constituency No. 2
Name	Arjun Prasad Joshi	Bikash Lamsal
Political Party/Independent	NC 	CPNUML 
Age	57	44
Gender	Male	Male
Votes Secured	12838	11141

PARBAT DISTRICT : CONSTITUENCY MAP



Legend

Constituency No. (C.N.)

- 1
- 2

Polling Location

[Note : Polling location points are yet to be verified by ECN/DEO]



निर्वाचन आयोग, नेपाल
ELECTION COMMISSION, NEPAL



Data Source : GON/DOs, ECN

The boundaries and names shown and the designations used on this map do not imply official endorsement or acceptance by the United Nations

Map produced on
28 October 2013



MID WESTERN REGION

Rukum	Dolpa	Jajarkot	Rolpa	Mugu
Dailekh	Pyuthan	Jumla	Surkhet	Salyan
Kalikot	Banke	Dang	Humla	Bardiya

Total Constituencies : 2

Total Polling Locations : 109

Total Polling Centers : 148

Total Voters 86463



41804 (48.35%) Male



44659 (51.65%) Female



Third Gender

Details of candidates from FPTP

Total Candidates : 20

Male : 18

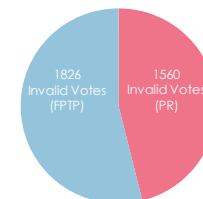
Female : 2

First Past The Post (FPTP)

Casted Votes 71422 (82.60%) Invalid Votes 1826 (2.56%)

Proportional Representation (PR)

Casted Votes 73403 (84.90%) Invalid Votes 1560 (2.13%)



ELECTORAL DETAIL

Physical Detail of the Polling Locations	Conditions from Headquarters to the Polling Locations
Higher Secondary School Building : 22	River Crossing- Required : 106 Not Required : 3
Lower Secondary School Building : 24	Walking across the jungle- Required : 42 Not Required : 67
Primary School Building : 29	Hills and Cliffs- Yes : 65 No : 44
Secondary School Building : 29	Overnight Stay- Required : 66 Not Required : 43
VDC Building : 4	Distance to the Polling Location- Within 5 kilometers : 73 Further from 5 kilometers : 36
Building- Concrete : 104 Non Concrete : 16	Dusty Vehicular Road : 8
Disability friendly- Yes : 59 No : 49	Graveled Vehicular Road :
Electricity Facility in the building of Polling Location- Yes : 13 No : 3	Concrete Vehicular Road :
Communication Facility at Polling Location Building- Yes : 25 No : 84	Availability of Airport close by- Yes : 108 No :
Internet Facility- Yes : No : 109	Spot where helicopter can land- Yes : 102 No : 6
Mobile Network Facility- Yes : 93 No : 16	
Toilet Facility- Yes : 98 No : 11	
Health Post- Yes : 47 No : 62	
Drinking Water Facility- Yes : 83 No : 26	
	Security Situation
	Police Post- Yes : 108 No : 1
	Armed Police Post- Yes : No : 109
	Nepal Army Barrack- Yes : 9 No : 100

CONSTITUENCY WISE STATISTICS OF CA ELECTION 2013



Statistics of FPTP

FPTP	Constituency No. 1	Constituency No. 2
Total Voters	38542	47921
Total Votes Casted	30750	40672
Votes Casted %	79.78%	84.87%
Invalid Votes	685	1141
Invalid Votes %	2.23%	2.81%

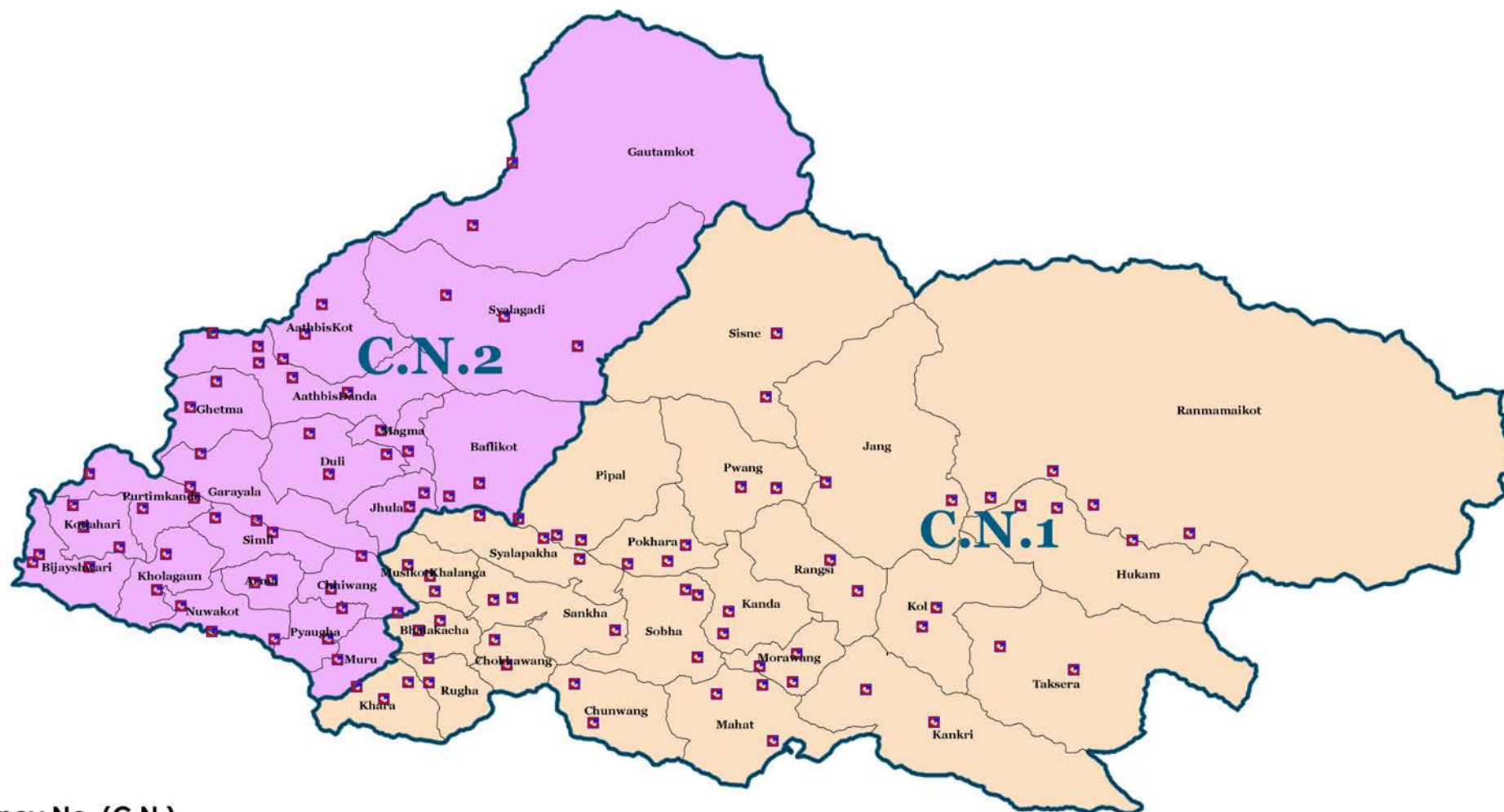
Statistics of PR

PR	Constituency No. 1	Constituency No. 2
Total Votes Casted	31959	41444
Votes Casted %	82.92%	86.48%
Invalid Votes	709	851
Invalid Votes %	2.22%	2.05%

Result of FPTP

Elected Candidate	Constituency No. 1	Constituency No. 2
Name	Ganeshman Pun	Janardan Sharma
Political Party/Independent	UCPN (M) 	UCPN (M) 
Age	40	51
Gender	Male	Male
Votes Secured	18598	22575

RUKUM DISTRICT : CONSTITUENCY MAP



Legend

Constituency No. (C.N.)

1
2

Polling Location

[Note : Polling location points are yet to be verified by ECN/DEO]



निर्वाचन आयोग, नेपाल
ELECTION COMMISSION, NEPAL



Data Source : GON/DOs, ECN

The boundaries and names shown and the designations used on this map do not imply official endorsement or acceptance by the United Nations

Map produced on
28 October 2013



Total Constituencies : 2

Total Polling Locations : 81

Total Polling Centers : 145

Total Voters

94459



43041 (45.57%) Male



51418 (54.43%) Female



Third Gender

Details of candidates from FPTP

Total Candidates : 26

Male : 23

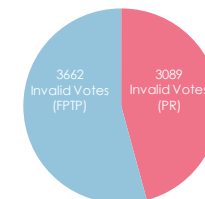
Female : 3

First Past The Post (FPTP)

Casted Votes 64276 (68.05%) Invalid Votes 3662 (5.70%)

Proportional Representation (PR)

Casted Votes 66429 (70.33%) Invalid Votes 3089 (4.65%)



ELECTORAL DETAIL

Physical Detail of the Polling Locations	Conditions from Headquarters to the Polling Locations
Higher Secondary School Building : 6	River Crossing- Required : 72 Not Required : 5
Lower Secondary School Building : 11	Walking across the jungle- Required : 54 Not Required : 23
Primary School Building : 22	Hills and Cliffs- Yes : 61 No : 16
Secondary School Building : 18	Overnight Stay- Required : 32 Not Required : 45
VDC Building : 20	Distance to the Polling Location- Within 5 kilometers : 50 Further from 5 kilometers : 29
Building- Concrete : 55 Non Concrete : 45	Dusty Vehicular Road : 29
Disability friendly- Yes : 68 No : 9	Graveled Vehicular Road :
Electricity Facility in the building of Polling Location- Yes : 13 No : 8	Concrete Vehicular Road : 4
Communication Facility at Polling Location Building- Yes : 10 No : 67	Availability of Airport close by- Yes : No : 77
Internet Facility- Yes : 4 No : 73	Spot where helicopter can land- Yes : 47 No : 30
Mobile Network Facility- Yes : 77 No :	
Toilet Facility- Yes : 73 No : 4	
Health Post- Yes : 60 No : 17	
Drinking Water Facility- Yes : 69 No : 8	
	Security Situation
	Police Post- Yes : 77 No :
	Armed Police Post- Yes : No : 77
	Nepal Army Barrack- Yes : 6 No : 71

CONSTITUENCY WISE STATISTICS OF CA ELECTION 2013

Statistics of FPTP

FPTP	Constituency No. 1	Constituency No. 2
Total Voters	41902	52557
Total Votes Casted	28842	35434
Votes Casted %	68.83%	67.42%
Invalid Votes	2067	1595
Invalid Votes %	7.17%	4.50%

Statistics of PR

PR	Constituency No. 1	Constituency No. 2
Total Votes Casted	30102	36327
Votes Casted %	71.84%	69.12 %
Invalid Votes	1807	1282
Invalid Votes %	6.00 %	3.53%

Result of FPTP

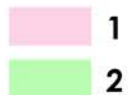
Elected Candidate	Constituency No. 1	Constituency No. 2
Name	Krishna Bahadur Mohara	Onsari Gharti
Political Party/Independent	UCPN (M)	UCPN (M)
Age	54	35
Gender	Male	Female
Votes Secured	11407	14964

ROLPA DISTRICT : CONSTITUENCY MAP



Legend

Constituency No. (C.N.)



■ Polling Location

[Note : Polling location points are yet to be verified by ECN/DEO]



निर्वाचन आयोग, नेपाल
ELECTION COMMISSION, NEPAL



Data Source : GON/DOs, ECN

The boundaries and names shown and the designations used on this map do not imply official endorsement or acceptance by the United Nations

Map produced on
28 October 2013



Pyuthan

Total Constituencies : 2

Total Polling Locations : 140

Total Polling Centers : 180

Total Voters 106486



47510 (44.62%) Male



58975 (55.38%) Female



1 Third Gender

Details of candidates from FPTP

Total Candidates : 20

Male : 19

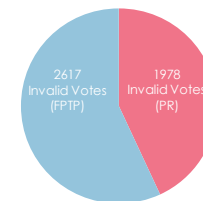
Female : 1

First Past The Post (FPTP)

Casted Votes 80976 (76.04%) Invalid Votes 2617 (3.23%)

Proportional Representation (PR)

Casted Votes 83737 (78.64%) Invalid Votes 1978 (2.36%)



ELECTORAL DETAIL

Physical Detail of the Polling Locations	Conditions from Headquarters to the Polling Locations
Higher Secondary School Building : 5	River Crossing- Required : 83 Not Required : 55
Lower Secondary School Building : 31	Walking across the jungle- Required : 45 Not Required : 90
Primary School Building : 60	Hills and Cliffs- Yes : 43 No : 92
Secondary School Building : 32	Overnight Stay- Required : 15 Not Required : 118
VDC Building : 9	Distance to the Polling Location- Within 5 kilometers : 120 Further from 5 kilometers : 18
Building- Concrete : 120 Non Concrete : 104	Dusty Vehicular Road : 68
Disability friendly- Yes : 111 No : 14	Graveled Vehicular Road : 7
Electricity Facility in the building of Polling Location- Yes : 56 No : 45	Concrete Vehicular Road : 18
Communication Facility at Polling Location Building- Yes : 26 No : 112	Availability of Airport close by- Yes : No :
Internet Facility- Yes : 8 No : 130	Spot where helicopter can land- Yes : 95 No : 39
Mobile Network Facility- Yes : 135 No : 3	
Toilet Facility- Yes : 114 No : 24	
Health Post- Yes : 131 No : 2	
Drinking Water Facility- Yes : 126 No : 7	

Security Situation

Police Post- Yes : 136 No : 2
Armed Police Post- Yes : 93 No : 45
Nepal Army Barrack- Yes : 96 No : 42

CONSTITUENCY WISE STATISTICS OF CA ELECTION 2013

Statistics of FPTP

FPTP	Constituency No. 1	Constituency No. 2
Total Voters	49627	56859
Total Votes Casted	37679	43297
Votes Casted %	75.92%	76.15%
Invalid Votes	1081	1536
Invalid Votes %	2.87%	3.55%

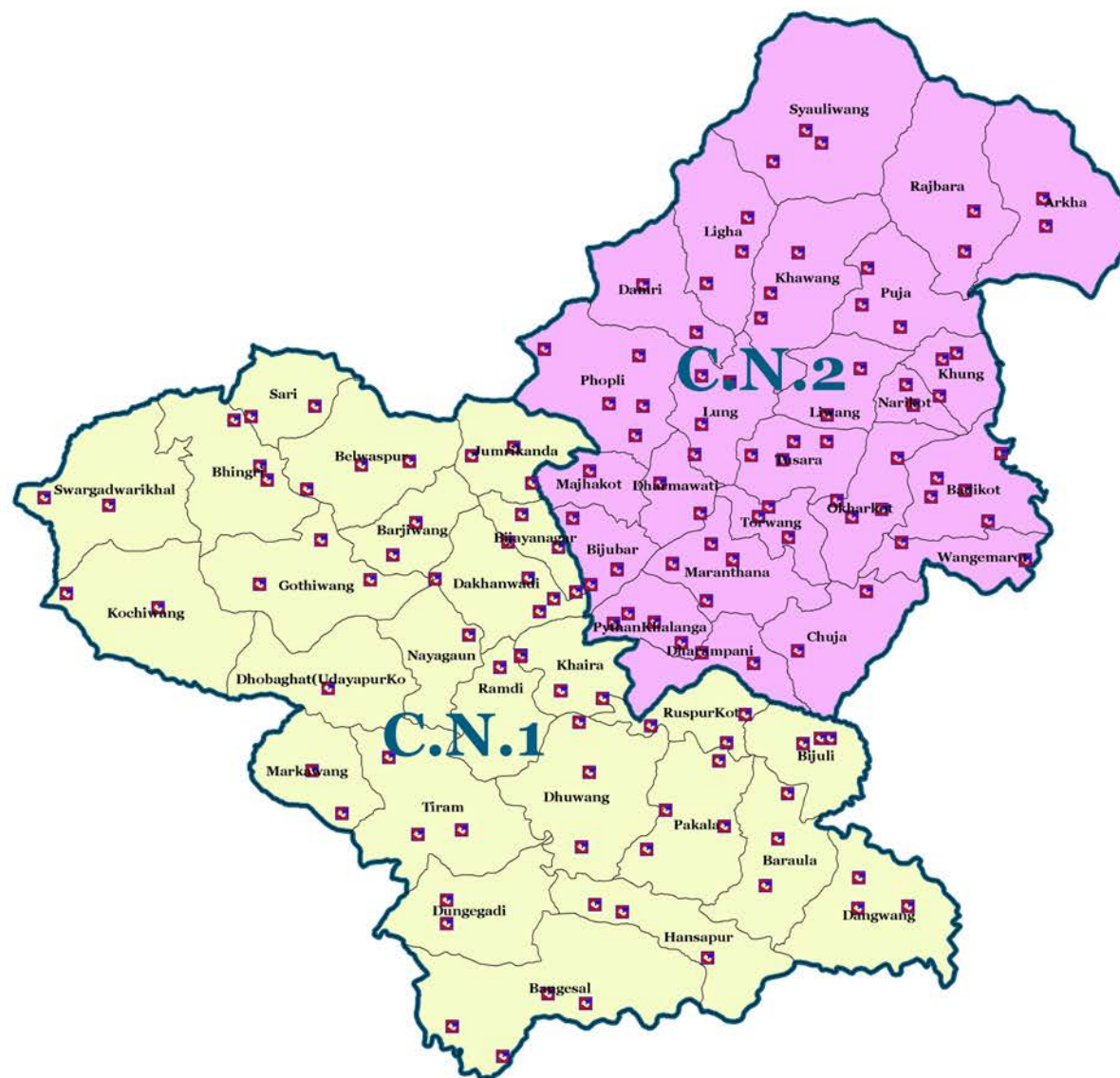
Statistics of PR

PR	Constituency No. 1	Constituency No. 2
Total Votes Casted	39010	44727
Votes Casted %	78.61%	78.66%
Invalid Votes	875	1103
Invalid Votes %	2.24%	2.47%

Result of FPTP

Elected Candidate	Constituency No. 1	Constituency No. 2
Name	Bam Dev Gautam	Hira Bahadur K.C.
Political Party/Independent	CPNUML	CPNUML
Age	65	61
Gender	Male	Male
Votes Secured	13962	12798

PYUTHAN DISTRICT : CONSTITUENCY MAP



Legend

Consituey No. (C.N.)

- 1
- 2

Polling Location

[Note : Polling location points are yet to be verified by ECN/DEO]



निर्वाचन आयोग, नेपाल
ELECTION COMMISSION, NEPAL



Data Source : GON/DOs, ECN

The boundaries and names shown and the designations used on this map do not imply official endorsement or acceptance by the United Nations

Map produced on
28 October 2013



Total Constituencies : 2

Total Polling Locations : 138

Total Polling Centers : 182

Total Voters 103235



50068 (48.5%) Male



53167 (51.5%) Female



Third Gender

Details of candidates from FPTP

Total Candidates : 23

Male : 18

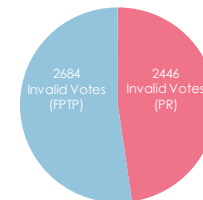
Female : 5

First Past The Post (FPTP)

Casted Votes 83818 (81.19%) Invalid Votes 2684 (3.20%)

Proportional Representation (PR)

Casted Votes 84988 (82.32%) Invalid Votes 2446 (2.88%)



ELECTORAL DETAIL

Physical Detail of the Polling Locations	Conditions from Headquarters to the Polling Locations
Higher Secondary School Building : 10	River Crossing- Required : 55 Not Required : 83
Lower Secondary School Building : 37	Walking across the jungle- Required : 39 Not Required : 98
Primary School Building : 51	Hills and Cliffs- Yes : 32 No : 102
Secondary School Building : 35	Overnight Stay- Required : 28 Not Required : 107
VDC Building : 5	Distance to the Polling Location- Within 5 kilometers : 122 Further from 5 kilometers : 16
Building- Concrete : 105 Non Concrete : 107	Dusty Vehicular Road : 78
Disability friendly- Yes : 7 No : 131	Graveled Vehicular Road : 4
Electricity Facility in the building of Polling Location- Yes : 18 No : 14	Concrete Vehicular Road : 6
Communication Facility at Polling Location Building- Yes : 5 No : 133	Availability of Airport close by- Yes : No :
Internet Facility- Yes : 2 No : 136	Spot where helicopter can land- Yes : 79 No : 57
Mobile Network Facility- Yes : 64 No : 74	
Toilet Facility- Yes : 131 No : 7	
Health Post- Yes : 48 No : 90	
Drinking Water Facility- Yes : 93 No : 44	
	Security Situation
	Police Post- Yes : 36 No : 102
	Armed Police Post- Yes : 0 No : 138
	Nepal Army Barrack- Yes : 5 No : 133

CONSTITUENCY WISE STATISTICS OF CA ELECTION 2013

Statistics of FPTP

FPTP	Constituency No. 1	Constituency No. 2
Total Voters	51349	51886
Total Votes Casted	42157	41661
Votes Casted %	82.10%	80.29%
Invalid Votes	1499	1185
Invalid Votes %	3.56%	2.84%

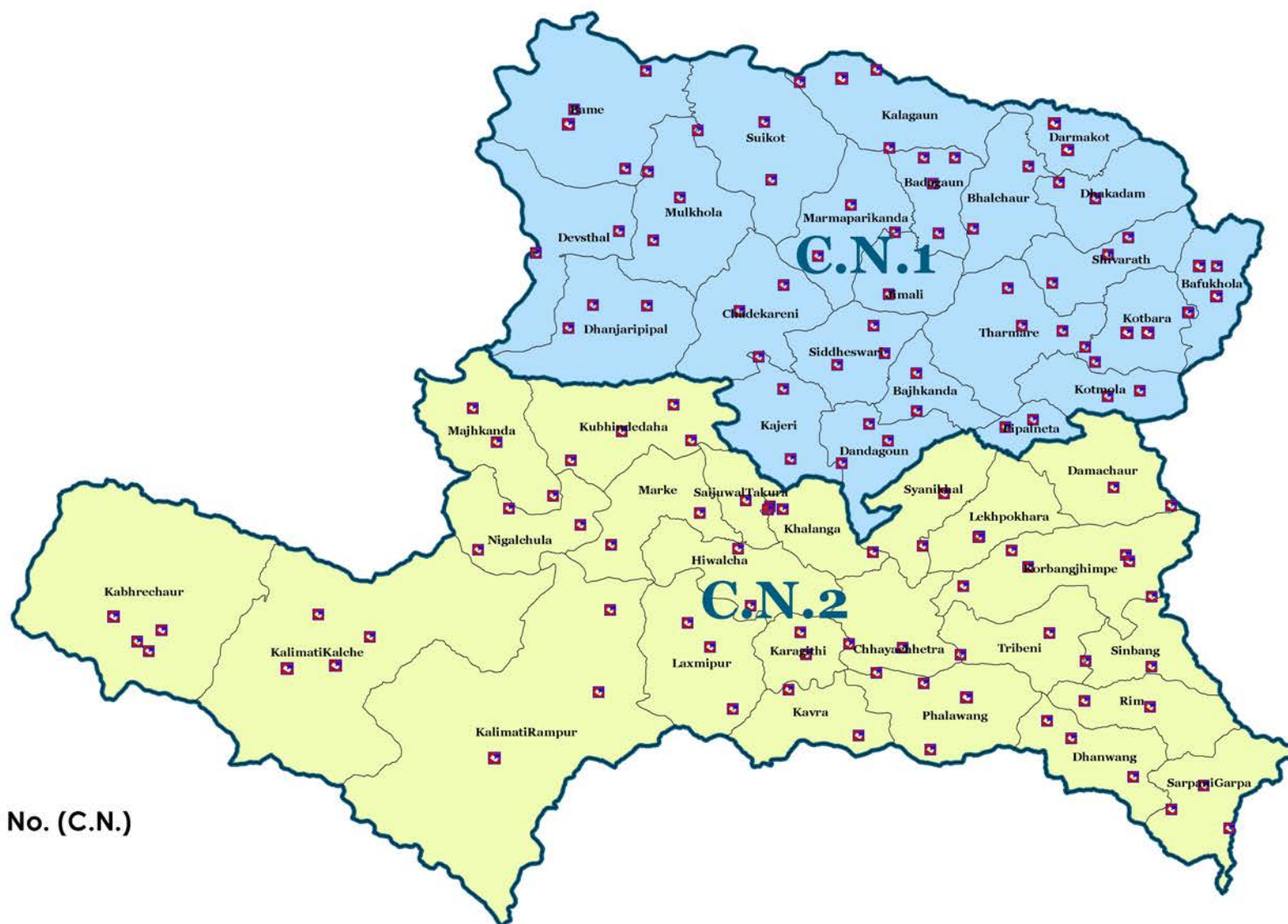
Statistics of PR

PR	Constituency No. 1	Constituency No. 2
Total Votes Casted	42903	42085
Votes Casted %	83.55%	81.11%
Invalid Votes	1186	1260
Invalid Votes %	2.76%	2.99%

Result of FPTP


Elected Candidate	Constituency No. 1	Constituency No. 2
Name	Tek Bahadur Basnet	Prakash Jwala
Political Party/Independent	UCPN (M)	CPNUML
Age	48	46
Gender	Male	Male
Votes Secured	15089	14829

SALYAN DISTRICT : CONSTITUENCY MAP



Legend

Constituency No. (C.N.)



Polling Location

[Note : Polling location points are yet to be verified by ECN/DEO]



निर्वाचन आयोग, नेपाल
ELECTION COMMISSION, NEPAL



Data Source : GON/DOs, ECN

The boundaries and names shown and the designations used on this map do not imply official endorsement or acceptance by the United Nations

Map produced on
28 October 2013



Total Constituencies : 5

Total Polling Locations : 141

Total Polling Centers : 337

Total Voters 238737



117131 (49.06%) Male



121604 (50.94%) Female



2 Third Gender

Details of candidates from FPTP

Total Candidates : 107

Male : 84

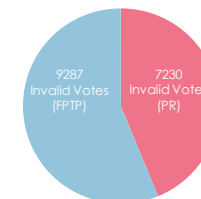
Female : 23

First Past The Post (FPTP)

Casted Votes 181176 (75.89%) Invalid Votes 9287 (5.13%)

Proportional Representation (PR)

Casted Votes 186279 (78.03%) Invalid Votes 7230 (3.88%)



ELECTORAL DETAIL

Physical Detail of the Polling Locations	Conditions from Headquarters to the Polling Locations
Higher Secondary School Building : 28	River Crossing- Required : 137 Not Required : 4
Lower Secondary School Building : 37	Walking across the jungle- Required : 25 Not Required : 115
Primary School Building : 29	Hills and Cliffs- Yes : 21 No : 118
Secondary School Building : 30	Overnight Stay- Required : 11 Not Required : 129
VDC Building : 6	Distance to the Polling Location- Within 5 kilometers : 125 Further from 5 kilometers : 16
Building- Concrete : 137 Non Concrete : 50	Dusty Vehicular Road : 37 Graveled Vehicular Road : 69 Concrete Vehicular Road : 31
Disability friendly- Yes : 134 No : 6	Availability of Airport close by- Yes : 140 No : 9
Electricity Facility in the building of Polling Location- Yes : 84 No : 41	Spot where helicopter can land- Yes : 132 No : 9
Communication Facility at Polling Location Building- Yes : 37 No : 104	
Internet Facility- Yes : No : 141	
Mobile Network Facility- Yes : 89 No : 52	
Toilet Facility- Yes : 137 No : 4	
Health Post- Yes : 141 No : 16	
Drinking Water Facility- Yes : 123 No : 16	
	Security Situation
	Police Post- Yes : 141 No : 1
	Armed Police Post- Yes : 141 No : 1
	Nepal Army Barrack- Yes : 141 No : 1

CONSTITUENCY WISE STATISTICS OF CA ELECTION 2013

Statistics of FPTP

FPTP	Const. N.1	Const. N.1	Const. N.3	Const. N.4	Const. N.5
Total Voters	46129	43047	49249	51563	48749
Total Votes Casted	35283	32876	36399	39420	37198
Votes Casted %	76.49%	76.37%	73.91%	76.45%	76.31%
Invalid Votes	2317	1497	1953	1899	1621
Invalid Votes %	6.57%	4.55%	5.37 %	4.82%	4.36%

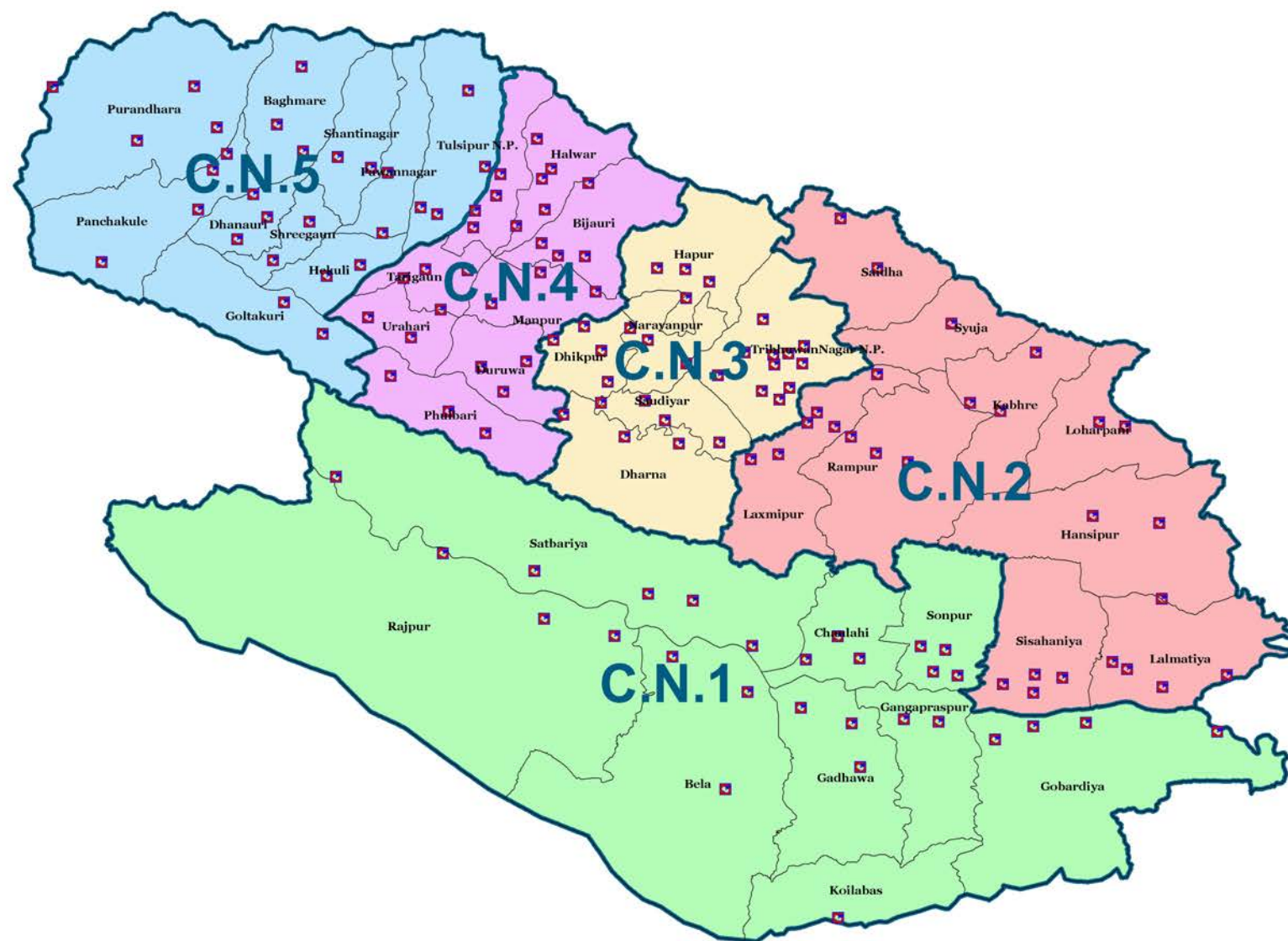
Statistics of PR

PR	Const. N.1	Const. N.2	Const. N.3	Const. N.4	Const. N.5
Total Votes Casted	36133	34019	37723	40537	37867
Votes Casted %	78.33%	79.03%	76.60 %	78.62 %	77.68 %
Invalid Votes	1882	1356	1393	1353	1246
Invalid Votes %	5.21%	3.99 %	3.69 %	3.34 %	3.29 %

Result of FPTP

Elected Candidate	Const. N.1	Const. N.2	Const. N.3	Const. N.4	Const. N.5
Name	Parbata D.C. Chaudhary	Shushila Chaudhary	Raju Khanal	Buddhi Ram Bhandari	Dipak Giri
Political Party/Independent	NC	NC	NC	NC	NC
Age	47	45	47	64	52
Gender	Female	Female	Male	Male	Male
Votes Secured	8719	10430	15048	14503	15358

DANG DISTRICT : CONSTITUENCY MAP



Legend

Constituency No. (C.N.)

- 1
- 2
- 3
- 4
- 5

 Polling Location

[Note : Polling location points are yet to be verified by ECN/DEO]



निर्वाचन आयोग, नेपाल
ELECTION COMMISSION, NEPAL



Data Source : GON/DOs, ECN

The boundaries and names shown and the designations used on this map do not imply official endorsement or acceptance by the United Nations

Map produced on
28 October 2013



Total Constituencies : 1

Total Polling Locations : 47

Total Polling Centers : 47

Total Voters 14860

7289 (49.05%) Male

7571 (50.95%) Female

Third Gender

Details of candidates from FPTP

Total Candidates : 11

Male : 9

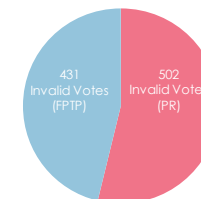
Female : 2

First Past The Post (FPTP)

Casted Votes 13299 (89.50%) Invalid Votes 431 (3.24%)

Proportional Representation (PR)

Casted Votes 14176 (95.40%) Invalid Votes 502 (3.54%)



ELECTORAL DETAIL

Physical Detail of the Polling Locations	Conditions from Headquarters to the Polling Locations
Higher Secondary School Building : 4	River Crossing- Required : 46 Not Required : 1
Lower Secondary School Building : 6	Walking across the jungle- Required : 26 Not Required : 21
Primary School Building : 27	Hills and Cliffs- Yes : 46 No : 1
Secondary School Building : 7	Overnight Stay- Required : 20 Not Required : 20
VDC Building : 1	Distance to the Polling Location- Within 5 kilometers : 45 Further from 5 kilometers : 2
Building- Concrete : 1 Non Concrete : 46	Dusty Vehicular Road :
Disability friendly- Yes : No : 47	Graveled Vehicular Road :
Electricity Facility in the building of Polling Location- Yes : 4 No : 43	Concrete Vehicular Road :
Communication Facility at Polling Location Building- Yes : 3 No : 44	Availability of Airport close by- Yes : 2 No : 45
Internet Facility- Yes : No : 47	Spot where helicopter can land- Yes : 23 No : 24
Mobile Network Facility- Yes : 35 No : 12	
Toilet Facility- Yes : 35 No : 12	
Health Post- Yes : 19 No : 27	
Drinking Water Facility- Yes : 41 No : 7	

Security Situation

Police Post- Yes : 25 No : 22

Armed Police Post- Yes : No : 47

Nepal Army Barrack- Yes : 5 No : 42

CONSTITUENCY WISE STATISTICS OF CA ELECTION 2013


Statistics of FPTP

FPTP	Constituency No. 1
Total Voters	14860
Total Votes Casted	13299
Votes Casted %	89.50%
Invalid Votes	431
Invalid Votes %	3.24%

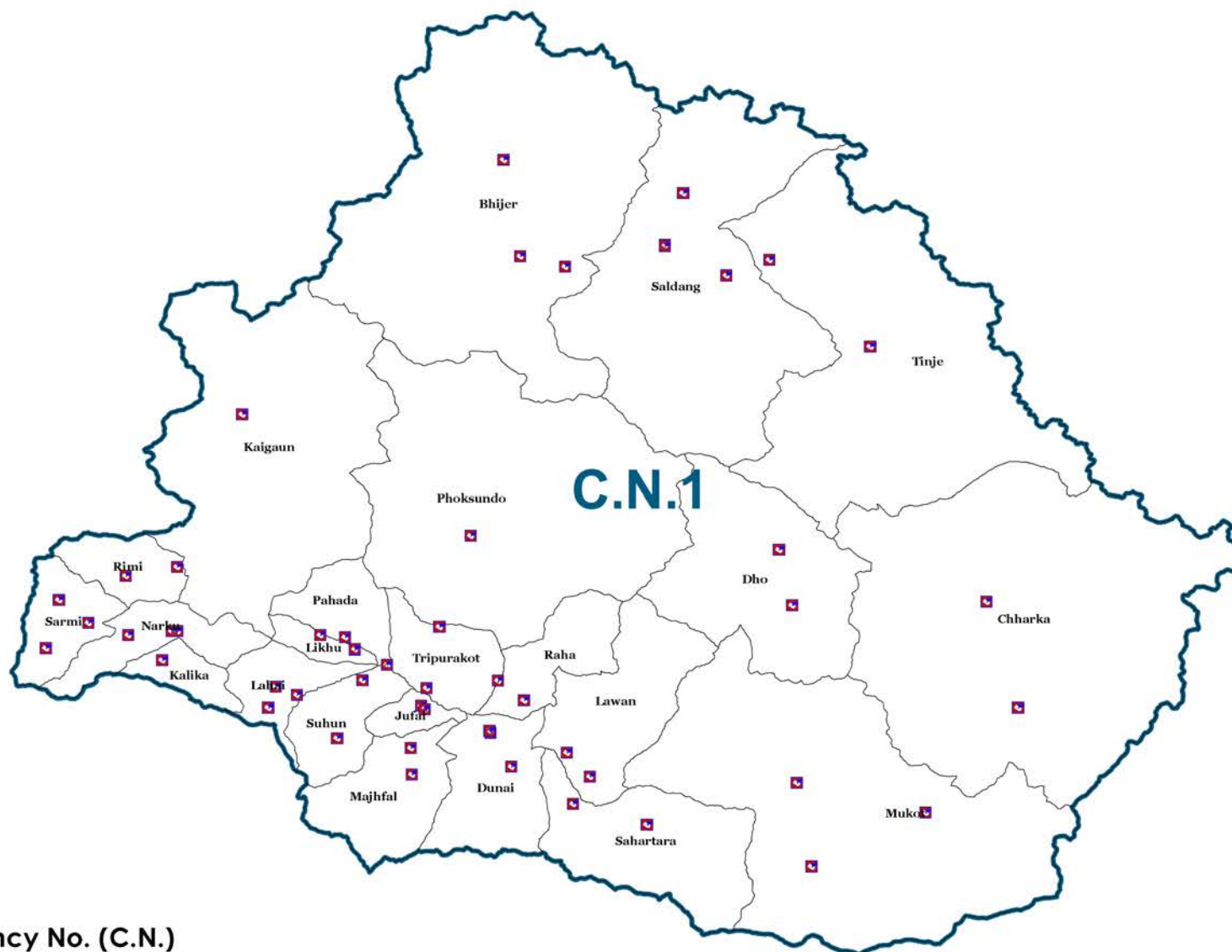
Statistics of PR

PR	Constituency No. 1
Total Votes Casted	14176
Votes Casted %	95.40%
Invalid Votes	502
Invalid Votes %	3.54%

Result of FPTP

Elected Candidate	Constituency No. 1
Name	Dhan Bahadur Budha
Political Party/Independent	CPNUML 
Age	39
Gender	Male
Votes Secured	6987

DOLPA DISTRICT : CONSTITUENCY MAP



Legend

- Constituency No. (C.N.)
- Polling Location

[Note : Polling location points are yet to be verified by ECN/DEO]



निर्वाचन आयोग, नेपाल
ELECTION COMMISSION, NEPAL



Data Source : GON/DOs, ECN

The boundaries and names shown and the designations used on this map do not imply official endorsement or acceptance by the United Nations

Map produced on
28 October 2013



Total Constituencies : 1

Total Polling Locations : 53

Total Polling Centers : 55

Total Voters 23821



12289 (51.59%) Male



11532 (48.41%) Female



Third Gender

Details of candidates from FPTP

Total Candidates : 17

Male : 17

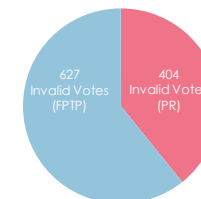
Female :

First Past The Post (FPTP)

Casted Votes 18308 (76.86%) Invalid Votes 627 (3.42%)

Proportional Representation (PR)

Casted Votes 19415 (81.50%) Invalid Votes 404 (2.08%)



ELECTORAL DETAIL

Physical Detail of the Polling Location	Conditions from Headquarters to the Polling Locations
Higher Secondary School Building : 5	River Crossing- Required : 38 Not Required : 15
Lower Secondary School Building : 21	Walking across the jungle- Required : 41 Not Required : 12
Primary School Building : 13	Hills and Cliffs- Yes : 46 No : 7
Secondary School Building : 8	Overnight Stay- Required : 34 Not Required : 15
VDC Building : 2	Distance to the Polling Location- Within 5 kilometers : 9 Further from 5 kilometers : 44
Building- Concrete : 20 Non Concrete : 35	Dusty Vehicular Road :
Disability friendly- Yes : No : 55	Graveled Vehicular Road :
Electricity Facility in the building of Polling Location- Yes : 49 No : 4	Concrete Vehicular Road :
Communication Facility at Polling Location Building- Yes : 48 No : 5	Availability of Airport close by- Yes : 5 No :
Internet Facility- Yes : 1 No : 52	Spot where helicopter can land- Yes : 47 No : 3
Mobile Network Facility- Yes : 37 No : 13	
Toilet Facility- Yes : 43 No : 7	
Health Post- Yes : 43 No : 6	
Drinking Water Facility- Yes : 27 No : 21	
	Security Situation
	Police Post- Yes : 38 No : 12
	Armed Police Post- Yes : No : 53
	Nepal Army Barrack- Yes : 4 No : 49

CONSTITUENCY WISE STATISTICS OF CA ELECTION 2013


Statistics of FPTP

FPTP	Constituency No. 1
Total Voters	23821
Total Votes Casted	18308
Votes Casted %	76.86%
Invalid Votes	627
Invalid Votes %	3.42%

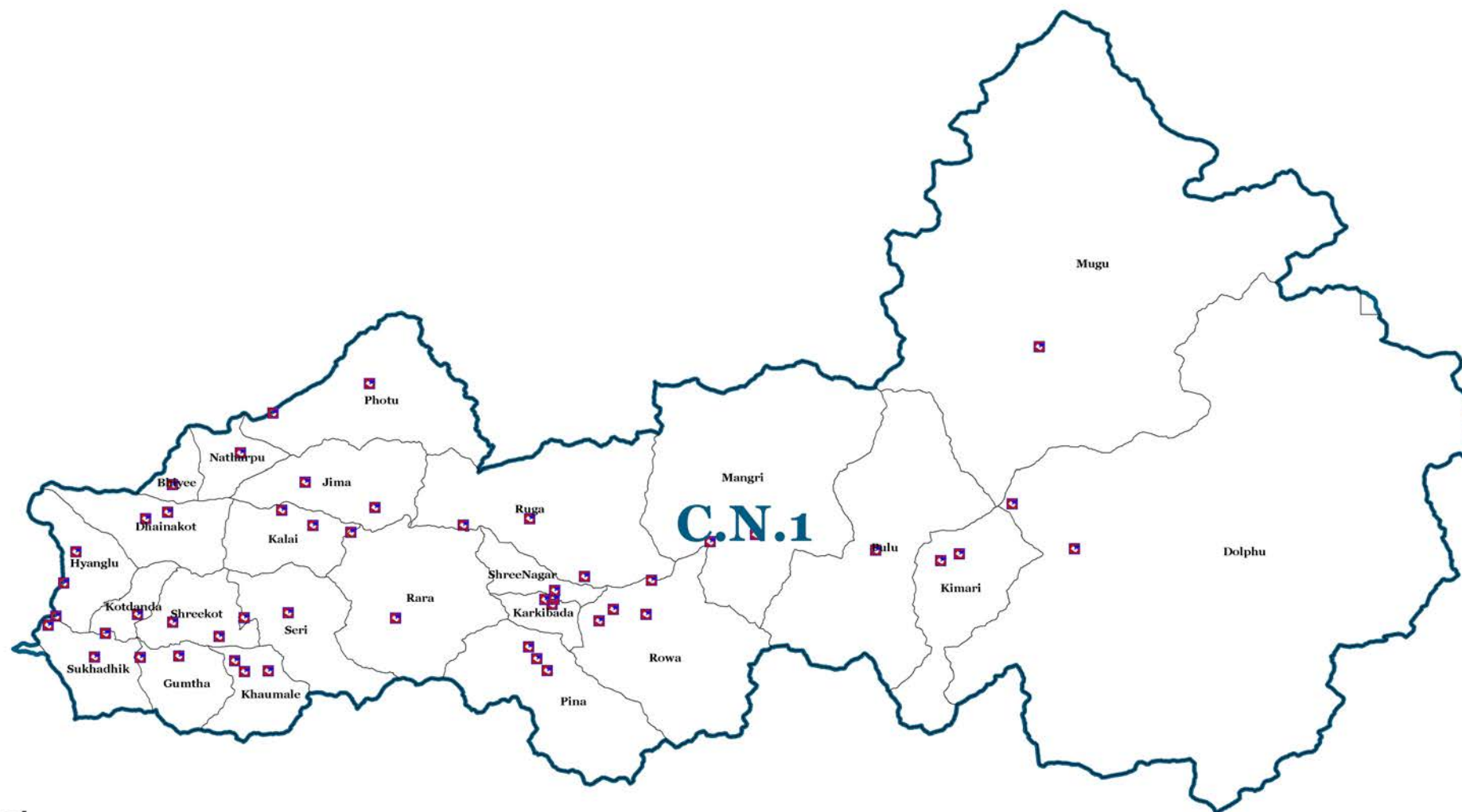
Statistics of PR

PR	Constituency No. 1
Total Votes Casted	19415
Votes Casted %	81.50%
Invalid Votes	404
Invalid Votes %	2.08%

Result of FPTP

Elected Candidate	Constituency No. 1
Name	Mohan Baniya
Political Party/Independent	CPNUML 
Age	50
Gender	Male
Votes Secured	8146

MUGU DISTRICT : CONSTITUENCY MAP



Legend

 Constituency No. (C.N.)

 Polling Location

[Note : Polling location points are yet to be verified by ECN/DEO]



निर्वाचन आयोग, नेपाल
ELECTION COMMISSION, NEPAL



Data Source : GON/DOs, ECN

The boundaries and names shown and the designations used on this map do not imply official endorsement or acceptance by the United Nations

Map produced on
28 October 2013



Total Constituencies : 1

Total Polling Locations : 64

Total Polling Centers : 85

Total Voters 47445



24583 (51.81%) Male



22862 (48.19%) Female



Third Gender

Details of candidates from FPTP

Total Candidates : 10

Male : 9

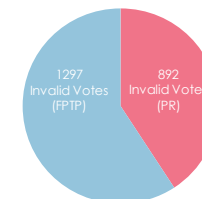
Female : 1

First Past The Post (FPTP)

Casted Votes 39068 (82.34%) Invalid Votes 1297 (3.32%)

Proportional Representation (PR)

Casted Votes 40939 (86.29%) Invalid Votes 892 (2.18%)



ELECTORAL DETAIL

Physical Detail of the Polling Locations	Conditions from Headquarters to the Polling Locations
Higher Secondary School Building : 9	River Crossing- Required : 61 Not Required : 3
Lower Secondary School Building : 17	Walking across the jungle- Required : 20 Not Required : 44
Primary School Building : 18	Hills and Cliffs- Yes : 23 No : 41
Secondary School Building : 17	Overnight Stay- Required : 17 Not Required : 45
VDC Building : 2	Distance to the Polling Location- Within 5 kilometers : 59 Further from 5 kilometers : 5
Building- Concrete : 44 Non Concrete : 30	Dusty Vehicular Road : 21
Disability friendly- Yes : 31 No : 30	Graveled Vehicular Road : 1
Electricity Facility in the building of Polling Location- Yes : 28 No : 7	Concrete Vehicular Road :
Communication Facility at Polling Location Building- Yes : 6 No : 58	Availability of Airport close by- Yes : 63 No :
Internet Facility- Yes : 2 No : 52	Spot where helicopter can land- Yes : 61 No : 3
Mobile Network Facility- Yes : 61 No : 3	
Toilet Facility- Yes : 58 No : 6	
Health Post- Yes : 50 No : 13	
Drinking Water Facility- Yes: No :	
	Security Situation
	Police Post- Yes : 64 No :
	Armed Police Post- Yes : No : 64
	Nepal Army Barrack- Yes : 64 No :

CONSTITUENCY WISE STATISTICS OF CA ELECTION 2013


Statistics of FPTP

FPTP	Constituency No. 1
Total Voters	47445
Total Votes Casted	39068
Votes Casted %	82.34%
Invalid Votes	1297
Invalid Votes %	3.32%

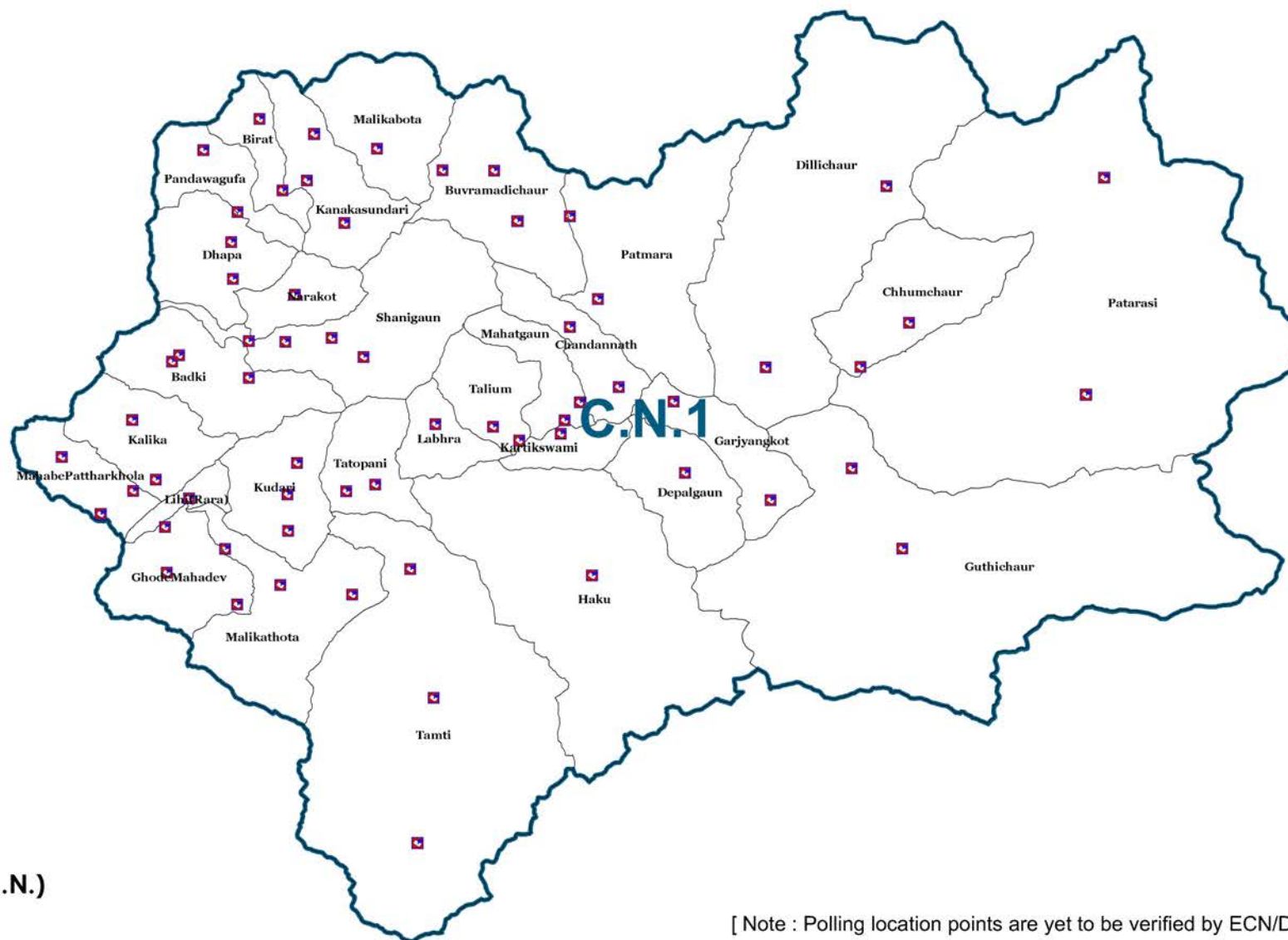
Statistics of PR

PR	Constituency No. 1
Total Votes Casted	40939
Votes Casted %	86.29%
Invalid Votes	892
Invalid Votes %	2.18%

Result of FPTP

Elected Candidate	Constituency No. 1
Name	Lalit Janga Shahi
Political Party/Independent	NC 
Age	58
Gender	Male
Votes Secured	11866

JUMLA DISTRICT : CONSTITUENCY MAP



निर्वाचन आयोग, नेपाल
ELECTION COMMISSION, NEPAL



Data Source : GON/DOs, ECN

The boundaries and names shown and the designations used on this map do not imply official endorsement or acceptance by the United Nations

Map produced on
28 October 2013



Total Constituencies : 1

Total Polling Locations : 94

Total Polling Centers : 105

Total Voters 53534



27233 (50.87%) Male



26301 (49.13%) Female



Third Gender

Details of candidates from FPTP

Total Candidates : 20

Male : 20

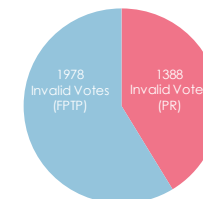
Female : 0

First Past The Post (FPTP)

Casted Votes 41617 (77.74%) Invalid Votes 1978 (4.75%)

Proportional Representation (PR)

Casted Votes 43493 (81.24%) Invalid Votes 1388 (3.19%)



ELECTORAL DETAIL

Physical Detail of the Polling Locations	Conditions from Headquarters to the Polling Locations
Higher Secondary School Building : 14	River Crossing- Required : 83 Not Required : 7
Lower Secondary School Building : 33	Walking across the jungle- Required : 18 Not Required : 72
Primary School Building : 12	Hills and Cliffs- Yes : 65 No : 24
Secondary School Building : 30	Overnight Stay- Required : 40 Not Required : 50
VDC Building : 5	Distance to the Polling Location- Within 5 kilometers : 88 Further from 5 kilometers : 2
Building- Concrete : 30 Non Concrete : 74	Dusty Vehicular Road : 4
Disability friendly- Yes : 72 No : 18	Graveled Vehicular Road : 1
Electricity Facility in the building of Polling Location- Yes : 7 No : 13	Concrete Vehicular Road :
Communication Facility at Polling Location Building- Yes : 5 No : 85	Availability of Airport close by- Yes : 3 No :
Internet Facility- Yes : 2 No : 88	Spot where helicopter can land- Yes : 79 No : 11
Mobile Network Facility- Yes : 78 No : 12	
Toilet Facility- Yes : 90 No :	
Health Post- Yes : 62 No : 27	
Drinking Water Facility- Yes : 66 No : 24	
	Security Situation
	Police Post- Yes : 73 No : 17
	Armed Police Post- Yes : No : 90
	Nepal Army Barrack- Yes : 4 No : 86

CONSTITUENCY WISE STATISTICS OF CA ELECTION 2013


Statistics of FPTP

FPTP	Constituency No. 1
Total Voters	53534
Total Votes Casted	41617
Votes Casted %	77.73%
Invalid Votes	1978
Invalid Votes %	4.75%

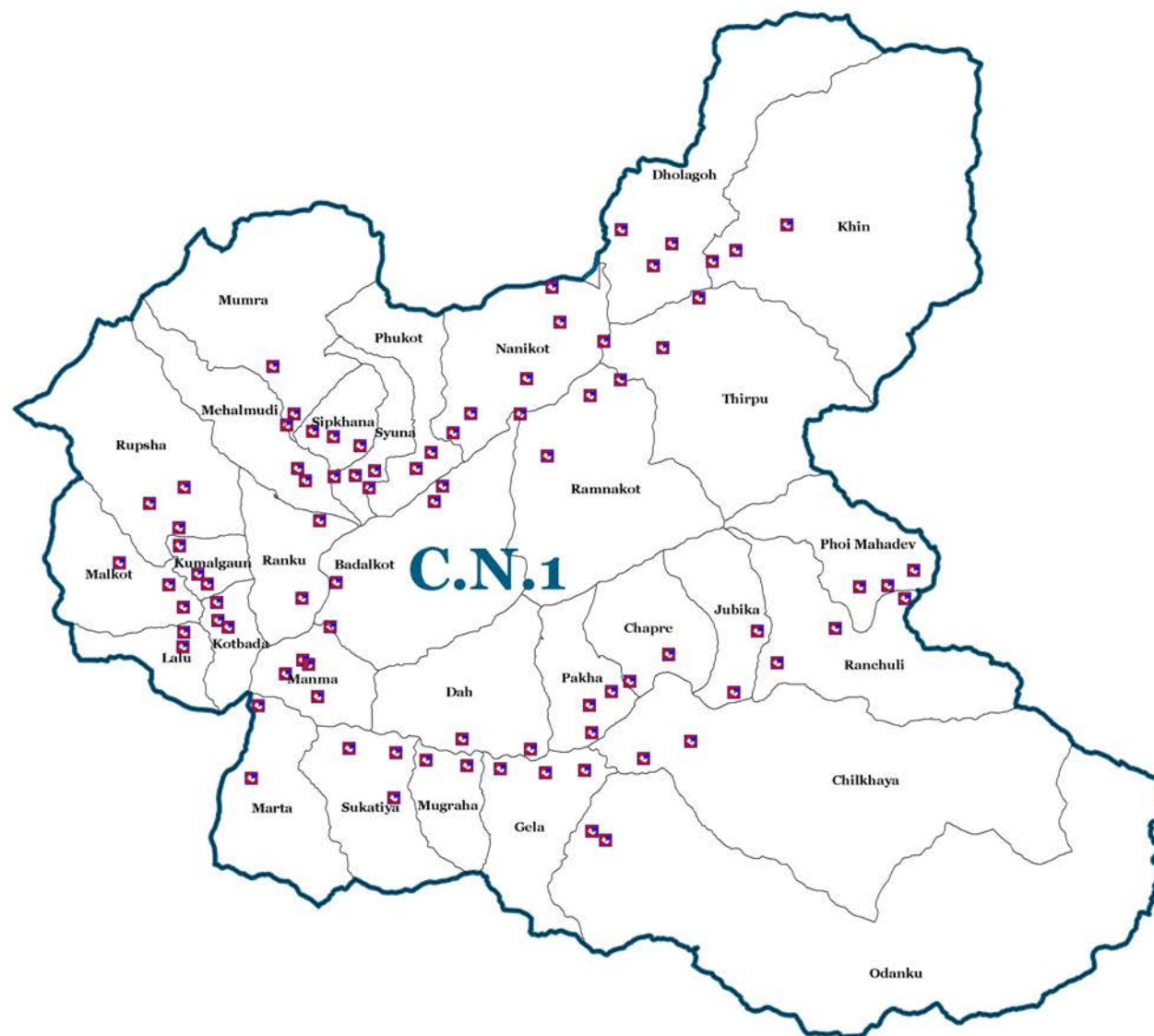
Statistics of PR

PR	Constituency No. 1
Total Votes Casted	43493
Votes Casted %	81.24%
Invalid Votes	1388
Invalid Votes %	3.19%

Result of FPTP

Elected Candidate	Constituency No. 1
Name	Mahendra Bahadur Shahi
Political Party/Independent	UCPN (M) 
Age	37
Gender	Male
Votes Secured	12088

KALIKOT DISTRICT : CONSTITUENCY MAP



Legend

- Constituency No (C.N.)
- Polling Location

[Note : Polling location points are yet to be verified by ECN/DEO]



निर्वाचन आयोग, नेपाल
ELECTION COMMISSION, NEPAL



Data Source : GON/DOs, ECN

The boundaries and names shown and the designations used on this map do not imply official endorsement or acceptance by the United Nations

Map produced on
28 October 2013



Total Constituencies : 1

Total Polling Locations : 42

Total Polling Centers : 48

Total Voters 22116



11550 (52.22%) Male



10566 (47.78%) Female



Third Gender

Details of candidates from FPTP

Total Candidates : 11

Male : 9

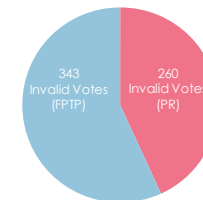
Female : 2

First Past The Post (FPTP)

Casted Votes 18914 (85.52%) Invalid Votes 343 (1.81%)

Proportional Representation (PR)

Casted Votes 19609 (84.41%) Invalid Votes 260 (1.11%)



ELECTORAL DETAIL

Physical Detail of the Polling Locations	Conditions from Headquarters to the Polling Locations
Higher Secondary School Building : 5	River Crossing- Required : 40 Not Required : 2
Lower Secondary School Building : 11	Walking across the jungle- Required : 38 Not Required : 4
Primary School Building : 14	Hills and Cliffs- Yes : 40 No : 2
Secondary School Building : 9	Overnight Stay- Required : 28 Not Required : 14
VDC Building : 1	Distance to the Polling Location- Within 5 kilometers : 14 Further from 5 kilometers : 28
Building- Concrete : 0 Non Concrete : 42	Dusty Vehicular Road :
Disability friendly- Yes : 0 No : 42	Graveled Vehicular Road :
Electricity Facility in the building of Polling Location- Yes : 12 No : 30	Concrete Vehicular Road :
Communication Facility at Polling Location Building- Yes : 1 No : 41	Availability of Airport close by- Yes : 1 No : 41
Internet Facility- Yes : 1 No : 41	Spot where helicopter can land- Yes : 38 No : 4
Mobile Network Facility- Yes : 22 No : 20	
Toilet Facility- Yes : 39 No : 3	
Health Post- Yes : 28 No : 13	
Drinking Water Facility- Yes : 30 No : 12	
	Security Situation
	Police Post- Yes : 12 No : 30
	Armed Police Post- Yes : No : 42
	Nepal Army Barrack- Yes : 1 No : 41

CONSTITUENCY WISE STATISTICS OF CA ELECTION 2013


Statistics of FPTP

FPTP	Constituency No. 1
Total Voters	22116
Total Votes Casted	18914
Votes Casted %	85.52%
Invalid Votes	343
Invalid Votes %	1.81%

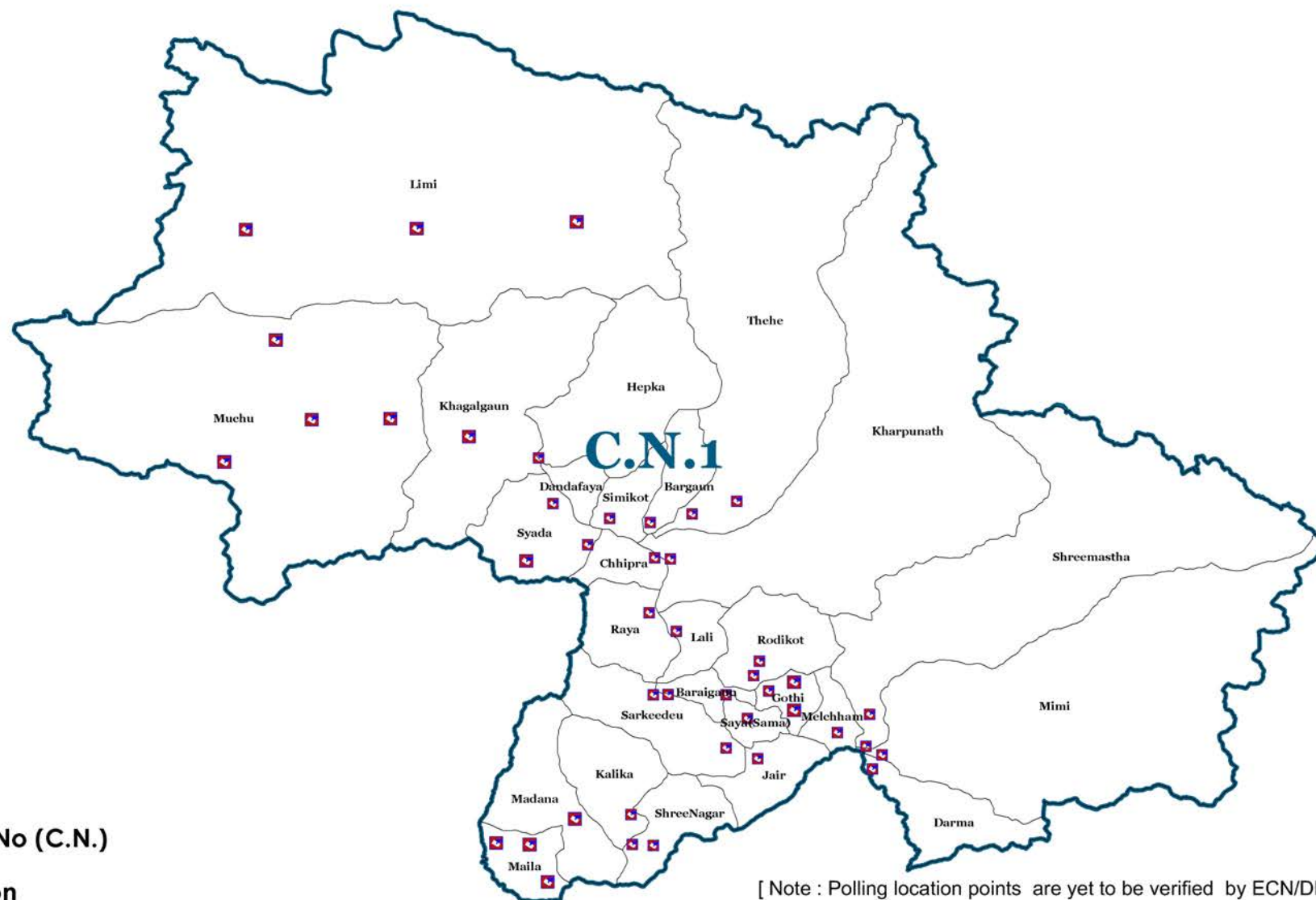
Statistics of PR

PR	Constituency No. 1
Total Votes Casted	19609
Votes Casted %	84.41%
Invalid Votes	260
Invalid Votes %	1.11%

Result of FPTP

Elected Candidate	Constituency No. 1
Name	Jeeban Bahadur Shahi
Political Party/Independent	NC 
Age	49
Gender	Male
Votes Secured	8332

HUMLA DISTRICT : CONSTITUENCY MAP



Legend

- Constituency No (C.N.)
- Polling Location



निर्वाचन आयोग, नेपाल
ELECTION COMMISSION, NEPAL



Data Source : GON/DOs, ECN

The boundaries and names shown and the designations used on this map do not imply official endorsement or acceptance by the United Nations

Map produced on
28 October 2013



Total Constituencies : 2

Total Polling Locations : 85

Total Polling Centers : 113

Total Voters 64503



33920 (52.59%) Male



30582 (47.41%) Female



1 Third Gender

Details of candidates from FPTP

Total Candidates : 18

Male : 18

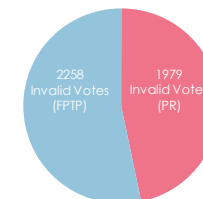
Female : 0

First Past The Post (FPTP)

Casted Votes 53417 (82.81%) Invalid Votes 2258 (4.23%)

Proportional Representation (PR)

Casted Votes 55180 (85.55%) Invalid Votes 1979 (3.59%)



ELECTORAL DETAIL

Physical Detail of the Polling Location	Conditions from Headquarters to the Polling Locations
Higher Secondary School Building : 10	River Crossing- Required : 77 Not Required : 2
Lower Secondary School Building : 23	Walking across the jungle- Required : 49 Not Required : 29
Primary School Building : 11	Hills and Cliffs- Yes : 68 No : 10
Secondary School Building : 24	Overnight Stay- Required : 40 Not Required : 38
VDC Building : 7	Distance to the Polling Location- Within 5 kilometers : 56 Further from 5 kilometers : 23
Building- Concrete : 25 Non Concrete : 74	Dusty Vehicular Road : 9 Graveled Vehicular Road : Concrete Vehicular Road : Availability of Airport close by- Yes : 79 No :
Disability friendly- Yes : 0 No : 85	Spot where helicopter can land- Yes : No :
Electricity Facility in the building of Polling Location- Yes : 1 No : 2	
Communication Facility at Polling Location Building- Yes : No : 85	
Internet Facility- Yes : No : 85	
Mobile Network Facility- Yes : No : 79	
Toilet Facility- Yes : 62 No : 17	
Health Post- Yes : 72 No : 6	
Drinking Water Facility- Yes: 53 No : 24	
	Security Situation
	Police Post- Yes : 78 No :
	Armed Police Post- Yes : No : 79
	Nepal Army Barrack- Yes : 1 No : 78

CONSTITUENCY WISE STATISTICS OF CA ELECTION 2013

Statistics of FPTP

FPTP	Constituency No. 1	Constituency No. 2
Total Voters	32965	31538
Total Votes Casted	27185	26232
Votes Casted %	82.47%	83.18%
Invalid Votes	1191	1067
Invalid Votes %	4.38%	4.07%

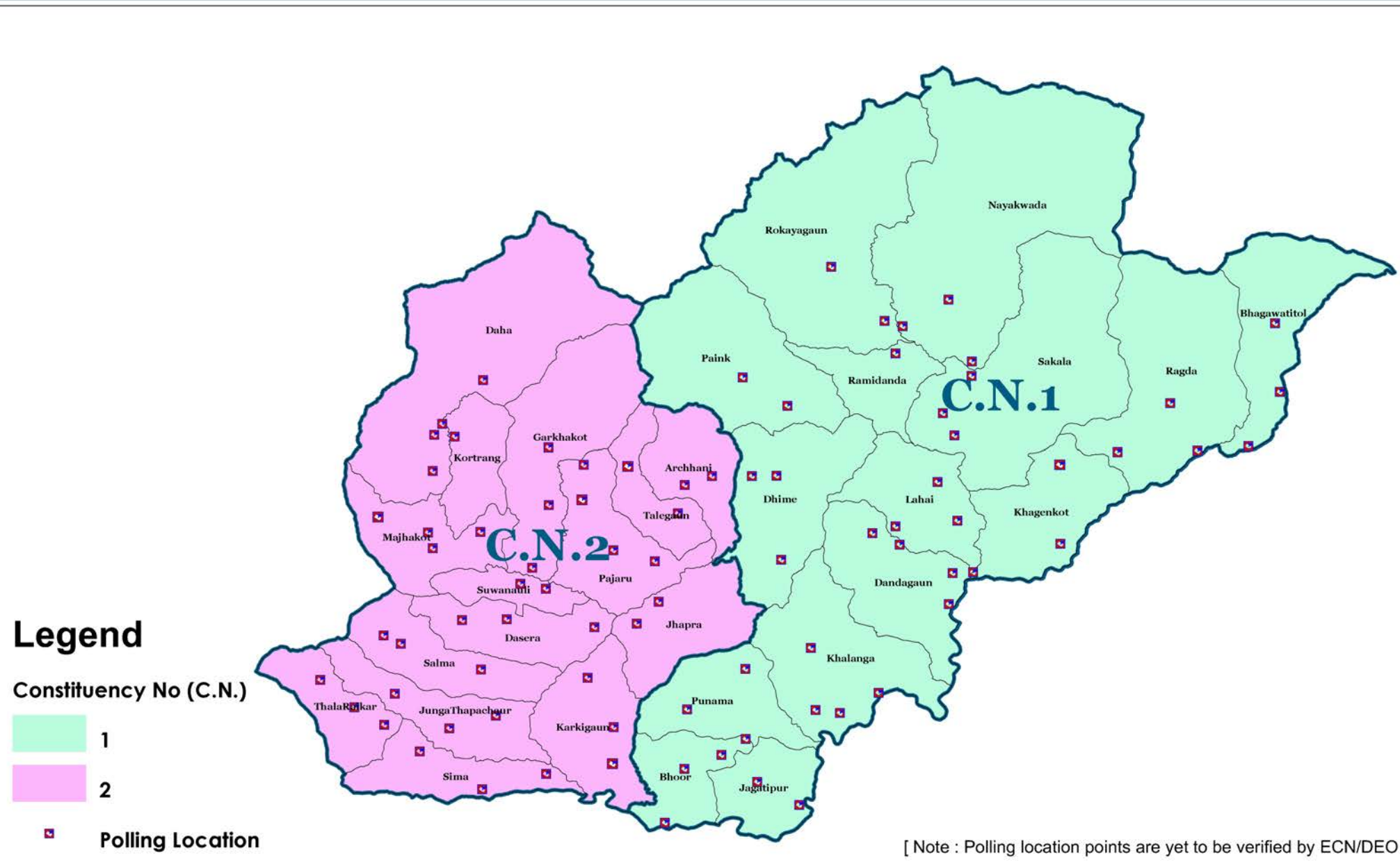
Statistics of PR

PR	Constituency No. 1	Constituency No. 2
Total Votes Casted	28232	26948
Votes Casted %	85.64%	85.45%
Invalid Votes	978	1001
Invalid Votes %	3.46%	3.71%

Result of FPTP

Elected Candidate	Constituency No. 1	Constituency No. 2
Name	Shakti Bahadur Basnet	Rajib Bikram Shah
Political Party/Independent	UCPN (M)	NC
Age	44	45
Gender	Male	Male
Votes Secured	8073	9357

JAJARKOT DISTRICT : CONSTITUENCY MAP



निर्वाचन आयोग, नेपाल
ELECTION COMMISSION, NEPAL



Data Source : GON/DOs, ECN

The boundaries and names shown and the designations used on this map do not imply official endorsement or acceptance by the United Nations

Map produced on
28 October 2013



Total Constituencies : 2

Total Polling Locations : 129

Total Polling Centers : 189

Total Voters 114073



54237 (47.55%) Male



59836 (52.45%) Female



Third Gender

Details of candidates from FPTP

Total Candidates : 56

Male : 28

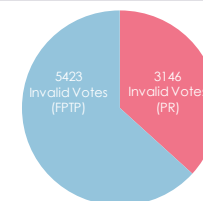
Female : 28

First Past The Post (FPTP)

Casted Votes 88593 (77.66%) Invalid Votes 5423 (6.12%)

Proportional Representation (PR)

Casted Votes 91148 (79.90%) Invalid Votes 3146 (3.45%)



ELECTORAL DETAIL

Physical Detail of the Polling Location	Conditions from Headquarters to the Polling Locations
Higher Secondary School Building : 32	River Crossing- Required : 109 Not Required : 20
Lower Secondary School Building : 34	Walking across the jungle- Required : 74 Not Required : 52
Primary School Building : 30	Hills and Cliffs- Yes : 71 No : 56
Secondary School Building : 27	Overnight Stay- Required : 56 Not Required : 69
VDC Building : 11	Distance to the Polling Location- Within 5 kilometers : 114 Further from 5 kilometers : 11
Building- Concrete : 91 Non Concrete : 94	Dusty Vehicular Road : 49
Disability friendly- Yes : 118 No : 6	Graveled Vehicular Road : 3
Electricity Facility in the building of Polling Location- Yes : 4 No : 6	Concrete Vehicular Road : 3
Communication Facility at Polling Location Building- Yes : 4 No : 125	Availability of Airport close by- Yes : 23 No : 106
Internet Facility- Yes : No : 129	Spot where helicopter can land- Yes : 69 No : 55
Mobile Network Facility- Yes : 102 No : 27	
Toilet Facility- Yes : 118 No : 11	
Health Post- Yes : 118 No : 8	
Drinking Water Facility- Yes: 100 No : 26	
	Security Situation
	Police Post- Yes : 120 No : 9
	Armed Police Post- Yes : 3 No : 126
	Nepal Army Barrack- Yes : 16 No : 113

CONSTITUENCY WISE STATISTICS OF CA ELECTION 2013



Statistics of FPTP

FPTP	Constituency No. 1	Constituency No. 2
Total Voters	57626	56447
Total Votes Casted	44180	44413
Votes Casted %	76.67%	78.68%
Invalid Votes	2518	2905
Invalid Votes %	5.70%	6.54%

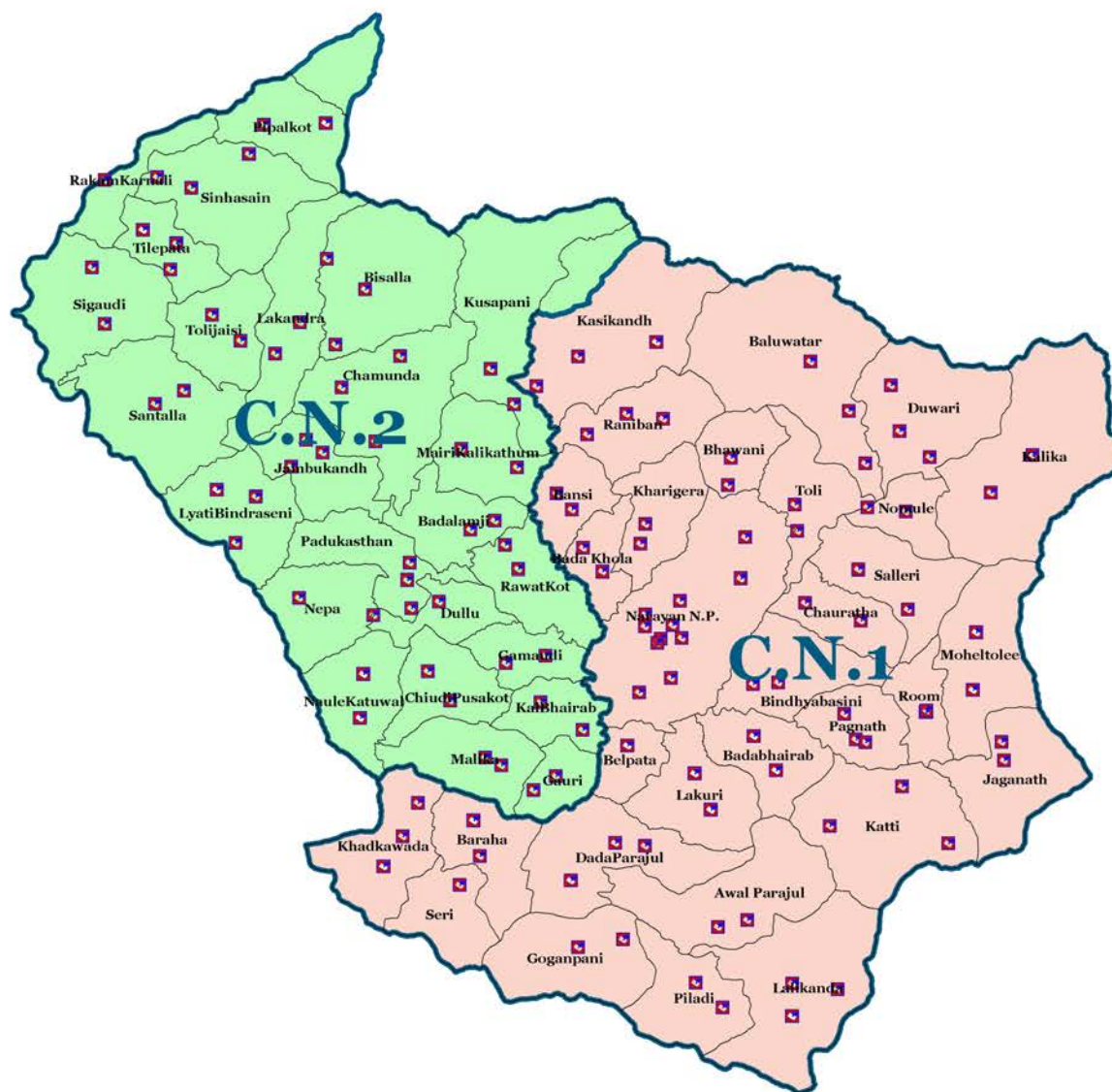
Statistics of PR

PR	Constituency No. 1	Constituency No. 2
Total Votes Casted	45683	45465
Votes Casted %	79.27%	80.54%
Invalid Votes	1679	1467
Invalid Votes %	3.68%	3.23%

Result of FPTP

Elected Candidate	Constituency No. 1	Constituency No. 2
Name	Amar Bahadur Thapa	Laxmi Prasad Pokharel
Political Party/Independent	CPNUML 	CPNUML 
Age	58	51
Gender	Male	Male
Votes Obtained	15670	15619

DAILEKHA DISTRICT : CONSTITUENCY MAP



Legend

Constituency No (C.N.)



 Polling Location

[Note : Polling location points are yet to be verified by ECN/DEO]



निर्वाचन आयोग, नेपाल
ELECTION COMMISSION, NEPAL



Data Source : GON/DOs, ECN

The boundaries and names shown and the designations used on this map do not imply official endorsement or acceptance by the United Nations

Map produced on
28 October 2013



Total Constituencies : 3

Total Polling Locations: 103

Total Polling Centers : 217

Total Voters 154811



73191 (47.28%) Male



81619 (52.72%) Female



1 Third Gender

Details of candidates from FPTP

Total Candidates : 47

Male : 42

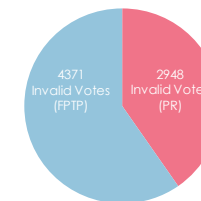
Female : 5

First Past The Post (FPTP)

Casted Votes 122840 (79.35%) Invalid Votes 4371 (3.56%)

Proportional Representation (PR)

Casted Votes 126685 (81.83%) Invalid Votes 2948 (2.33%)



ELECTORAL DETAIL

Physical Detail of the Polling Locations	Conditions from Headquarters to the Polling Locations
Higher Secondary School Building : 32	River Crossing- Required : 40 Not Required : 63
Lower Secondary School Building : 24	Walking across the jungle- Required : 56 Not Required : 47
Primary School Building : 16	Hills and Cliffs- Yes : 32 No : 70
Secondary School Building : 22	Overnight Stay- Required : 3 Not Required : 99
VDC Building : 6	Distance to the Polling Location-
Building- Concrete : 57 Non Concrete : 92	Within 5 kilometers : 71
Disability friendly- Yes : 42 No : 57	Further from 5 kilometers : 32
Electricity Facility in the building of Polling Location- Yes : 31 No : 8	Dusty Vehicular Road : 39
Communication Facility at Polling Location Building- Yes : 21 No : 82	Graveled Vehicular Road : 9
Internet Facility- Yes : 10 No : 93	Concrete Vehicular Road : 11
Mobile Network Facility- Yes : 91 No : 12	Availability of Airport close by- Yes : 99 No :
Toilet Facility- Yes : 98 No : 5	Spot where helicopter can land- Yes : 90 No : 12
Health Post- Yes : 94 No : 9	
Drinking Water Facility- Yes : 77 No : 24	
	Security Situation
	Police Post- Yes : 36 No : 67
	Armed Police Post- Yes : 3 No : 100
	Nepal Army Barrack- Yes : 4 No : 99

CONSTITUENCY WISE STATISTICS OF CA ELECTION 2013

Statistics of FPTP

FPTP	Constituency No. 1	Constituency No. 2	Constituency No. 3
Total Voters	47938	58901	47972
Total Votes Casted	38820	46504	37516
Votes Casted %	80.98%	78.95%	78.20%
Invalid Votes	878	1912	1581
Invalid Votes %	2.26%	4.11%	4.21%

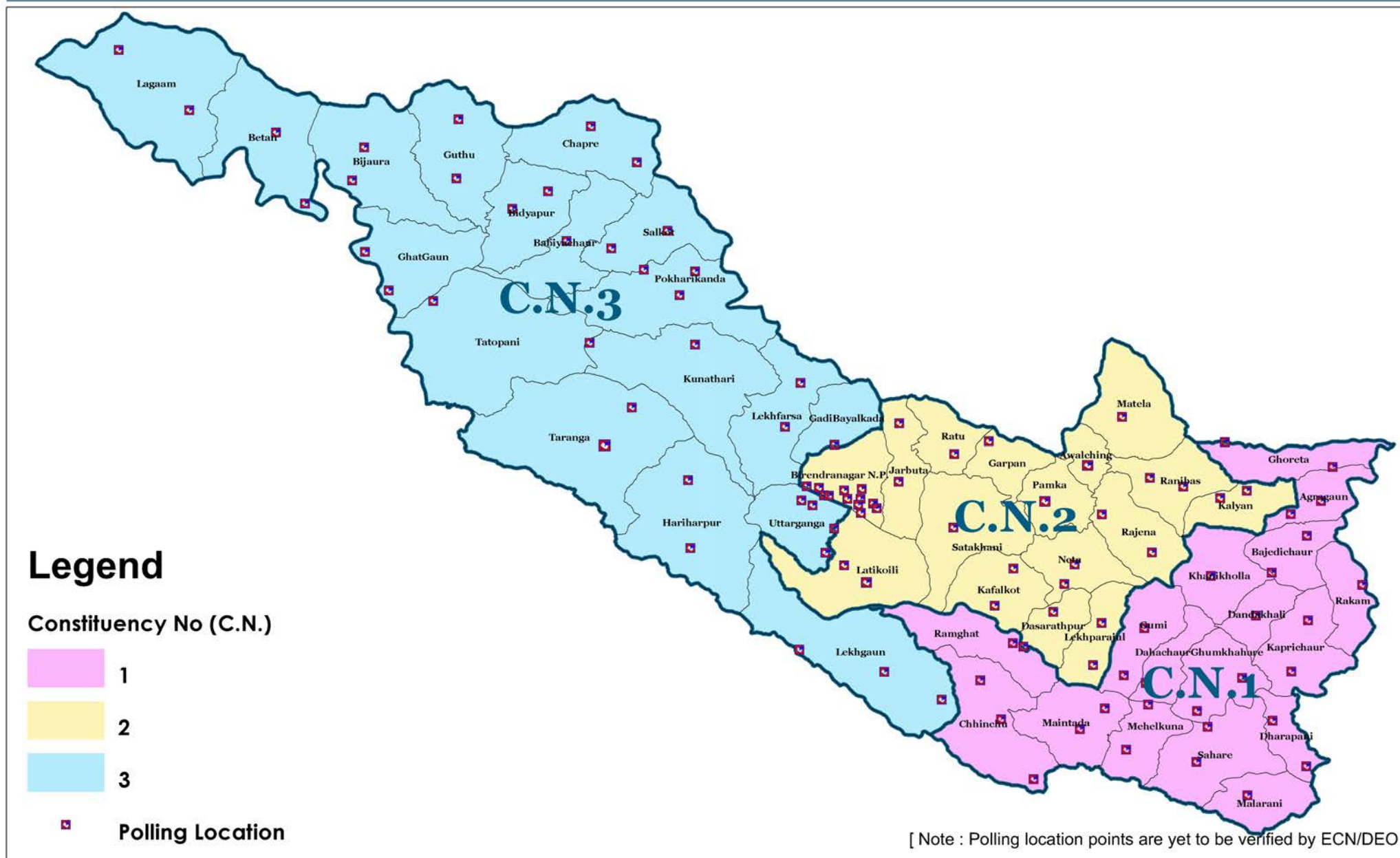
Statistics of PR

PR	Constituency No. 1	Constituency No. 2	Constituency No. 3
Total Votes Casted	39319	48996	38370
Votes Casted %	82.02%	83.18%	79.98%
Invalid Votes	559	1177	1212
Invalid Votes %	1.42%	2.40%	3.16%

Result of FPTP

Elected Candidate	Constituency No. 1	Constituency No. 2	Constituency No. 3
Name	Purna Bahadur Khadka	Ridayaram Thani	Tapta Bahadur Bista
Political Party/Independent	NC	NC	NC
Age	58	54	49
Gender	Male	Male	Male
Votes Secured	17301	17419	14758

SURKHET DISTRICT : CONSTITUENCY MAP



निर्वाचन आयोग, नेपाल
ELECTION COMMISSION, NEPAL



Data Source : GON/DOs, ECN

The boundaries and names shown and the designations used on this map do not imply official endorsement or acceptance by the United Nations

Map produced on
28 October 2013



Total Constituencies : 4

Total Polling Locations : 134

Total Polling Centers : 296

Total Voters 209167



105725 (50.55% Male



103442 (49.45% Female



Third Gender

Details of candidates from FPTP

Total Candidates : 115

Male : 98

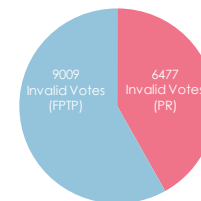
Female : 17

First Past The Post (FPTP)

Casted Votes 172434 (82.44%) Invalid Votes 9009 (5.22%)

Proportional Representation (PR)

Casted Votes 177807 (85.01%) Invalid Votes 6477 (3.64%)



ELECTORAL DETAIL

Physical Detail of the Polling Locations

Higher Secondary School Building : 17

Lower Secondary School Building : 25

Primary School Building : 28

Secondary School Building : 26

VDC Building : 17

Building- Concrete : 131 Non Concrete : 11

Disability friendly- Yes : 83 No : 38

Electricity Facility in the building of Polling Location-
Yes : 83 No : 24

Communication Facility at Polling Location Building-
Yes : 17 No : 117

Internet Facility- Yes : 6 No : 128

Mobile Network Facility-
Yes : 133 No : 1

Toilet Facility- Yes : 124 No : 10

Health Post- Yes : 134 No :

Drinking Water Facility-
Yes : 129 No : 5

Conditions from Headquarters to the Polling Locations

River Crossing- Required : 55 Not Required : 79

Walking across the jungle-
Required : 25 Not Required : 104

Hills and Cliffs- Yes : 1 No : 130

Overnight Stay- Required : 20 Not Required : 113

Distance to the Polling Location-
Within 5 kilometers : 132

Further from 5 kilometers : 2

Dusty Vehicular Road : 21

Graveled Vehicular Road : 67

Concrete Vehicular Road : 39

Availability of Airport close by-
Yes : 134 No :

Spot where helicopter can land-
Yes : 105 No : 27

Security Situation

Police Post- Yes : 127 No : 7

Armed Police Post- Yes : 54 No : 80

Nepal Army Barrack- Yes : 34 No : 100

CONSTITUENCY WISE STATISTICS OF CA ELECTION 2013

Statistics of FPTP

FPTP	Const. N.1	Const. N.2	Const. N.3	Const. N.4
Total Voters	59163	46796	49294	53914
Total Votes Casted	48768	39169	40294	44203
Votes Casted %	82.43%	83.70%	81.74%	81.99%
Invalid Votes	2040	2461	2512	1996
Invalid Votes %	4.18%	6.28%	6.23	4.52%

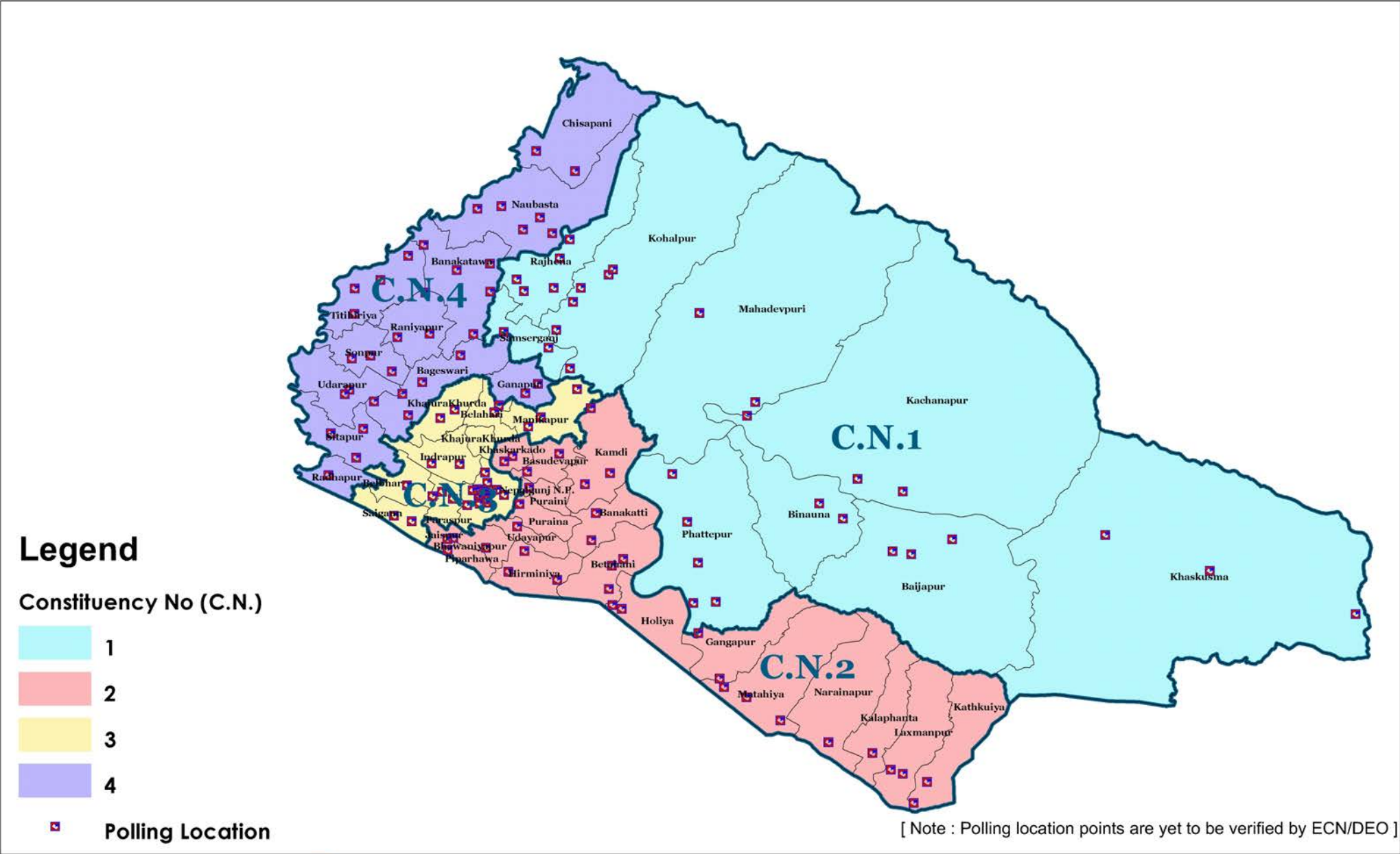
Statistics of PR

PR	Const. N.1	Const. N.2	Const. N.3	Const. N.4
Total Votes Casted	49845	40407	42047	45508
Votes Casted %	84.25%	86.35%	85.30 %	84.41 %
Invalid Votes	1561	1882	1540	1494
Invalid Votes %	3.13%	4.66%	3.66 %	3.28 %

Result of FPTP

Elected Candidate	Const. N.1	Const. N.2	Const. N.3	Const. N.4
Name	Amar Sharma Dev Raj Bhar	Dinesh Chandra Yadav	Shusil Koirala	Dal Bahadur Sunar
Political Party/Independent	CPNUML	CPNUML	NC	CPNUML
Age	63	59	74	54
Gender	Male	Male	Male	Male
Votes Secured	13972	12586	10753	15180

BANKE DISTRICT : CONSTITUENCY MAP



Total Constituencies : 4

Total Polling Locations : 147

Total Polling Centers : 313

Total Voters 216679



105800 (48.83%) Male



110875 (51.17%) Female



4 Third Gender

Details of candidates from FPTP

Total Candidates : 84

Male : 70

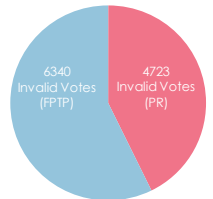
Female : 14

First Past The Post (FPTP)

Casted Votes 177215 (81.90%) Invalid Votes 6340 (3.58%)

Proportional Representation (PR)

Casted Votes 180878 (83.59%) Invalid Votes 4723 (2.61%)



ELECTORAL DETAIL

Physical Detail of the Polling Locations	Conditions from Headquarters to the Polling Locations
Higher Secondary School Building : 27	River Crossing- Required : 104 Not Required : 43
Lower Secondary School Building : 45	Walking across the jungle- Required : 10 Not Required : 137
Primary School Building : 31	Hills and Cliffs- Yes : 4 No : 143
Secondary School Building : 30	Overnight Stay- Required : 70 Not Required : 77
VDC Building : 7	Distance to the Polling Location- Within 5 kilometers : 14 Further from 5 kilometers : 133
Building- Concrete : 148 Non Concrete : 16	Dusty Vehicular Road : 50
Disability friendly- Yes : 79 No : 69	Graveled Vehicular Road : 92
Electricity Facility in the building of Polling Location- Yes : 119 No : 16	Concrete Vehicular Road : 5
Communication Facility at Polling Location Building- Yes : 50 No : 98	Availability of Airport close by- Yes : 42 No : 105
Internet Facility- Yes : 52 No : 96	Spot where helicopter can land- Yes : 142 No : 4
Mobile Network Facility- Yes : 146 No : 2	
Toilet Facility- Yes : 145 No : 3	
Health Post- Yes : 146 No : 2	
Drinking Water Facility- Yes : 148 No : 2	
	Security Situation
	Police Post- Yes : 148 No : 2
	Armed Police Post- Yes : 85 No : 63
	Nepal Army Barrack- Yes : 69 No : 79

CONSTITUENCY WISE STATISTICS OF CA ELECTION 2013

Statistics of FPTP

FPTP	Const. N.1	Const. N.2	Const. N.3	Const. N.4
Total Voters	54360	56174	56192	49953
Total Votes Casted	44910	45979	45102	41224
Votes Casted %	82.60%	81.85%	80.26%	82.53%
Invalid Votes	1568	2116	1591	1065
Invalid Votes %	3.49%	4.60%	3.53	2.58%

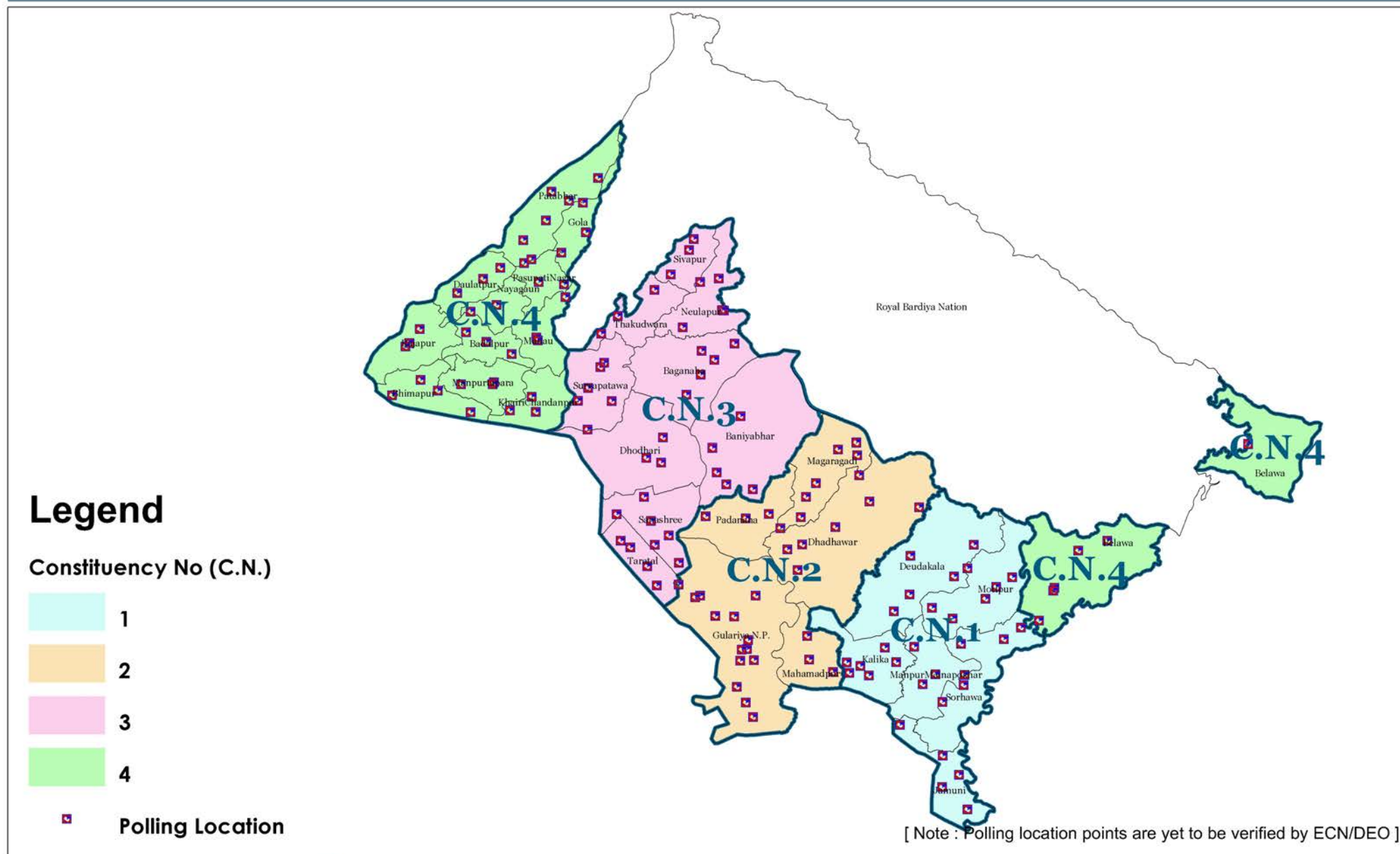
Statistics of PR

PR	Const. N.1	Const. N.2	Const. N.3	Const. N.4
Total Votes Casted	45640	46969	46128	42141
Votes Casted %	83.95%	84.06%	82.09 %	84.36 %
Invalid Votes	1113	1535	1170	905
Invalid Votes %	2.44%	3.27%	2.54 %	2.15 %

Result of FPTP

Elected Candidate	Const. N.1	Const. N.2	Const. N.3	Const. N.4
Name	Bam Dev Gautam	Sanjaya Kumar Gautam	Santa Kumar Tharu	Man Bahadur Tharu
Political Party/Independent	CPN(ML)	NC	UCPN (M)	UCPN (M)
Age	65	50	44	41
Gender	Male	Male	Male	Male
Votes Secured	18347	11618	14305	14574

BARDIYA DISTRICT : CONSTITUENCY MAP



निर्वाचन आयोग, नेपाल
ELECTION COMMISSION, NEPAL



Data Source : GON/DOs, ECN

The boundaries and names shown and the designations used on this map do not imply official endorsement or acceptance by the United Nations

Map produced on
28 October 2013



FAR WESTERN REGION

Bajura

Doti

Baitadi

Achham

Kailali

Dadeldhura

Bajhang

Darchula

Kanchanpur

Total Constituencies : 1

Total Polling Locations : 74

Total Polling Centers : 102

Total Voters 58810



28519 (48.49%) Male



30290 (51.50%) Female



1 Third Gender

Details of candidates from FPTP

Total Candidates : 30

Male :15

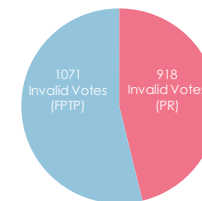
Female :15

First Past the Post (FPTP)

Casted Votes 48662 (82.74%) Invalid Votes 1071 (2.20%)

Proportional Representation (PR)

Casted Votes 50270 (85.48%) Invalid Votes 918 (1.83%)



ELECTORAL DETAIL

Physical Detail of the Polling Locations	Conditions from Headquarters to the Polling Locations
Higher Secondary School Building : 13	River Crossing- Required : 74 Not Required :
Lower Secondary School Building : 18	Walking across the jungle- Required : 41 Not Required : 33
Primary School Building : 7	Hills and Cliffs- Yes : 38 No : 36
Secondary School Building : 32	Overnight Stay- Required : 33 Not Required : 41
VDC Building : 1	Distance to the Polling Location- Within 5 kilometers : 66 Further from 5 kilometers : 8
Building- Concrete : 41 Non Concrete : 53	Dusty Vehicular Road :
Disability friendly- Yes : 16 No : 58	Graveled Vehicular Road :
Electricity Facility in the building of Polling Location- Yes : 20 No : 8	Concrete Vehicular Road :
Communication Facility at Polling Location Building- Yes : 38 No : 36	Availability of Airport close by- Yes : 74 No :
Internet Facility- Yes : 3 No : 71	Spot where helicopter can land- Yes : 69 No : 5
Mobile Network Facility- Yes : 68 No : 6	
Toilet Facility- Yes : 70 No : 4	
Health Post- Yes : 50 No : 24	
Drinking Water Facility- Yes : 61 No : 13	
	Security Situation
	Police Post- Yes : 74 No :
	Armed Police Post- Yes : No : 74
	Nepal Army Barrack- Yes : 71 No : 3

CONSTITUENCY WISE STATISTICS OF CA ELECTION 2013


Statistics of FPTP

FPTP	Constituency No. 1
Total Voters	58810
Total Votes Casted	48662
Votes Casted %	82.74%
Invalid Votes	1071
Invalid Votes %	2.20%

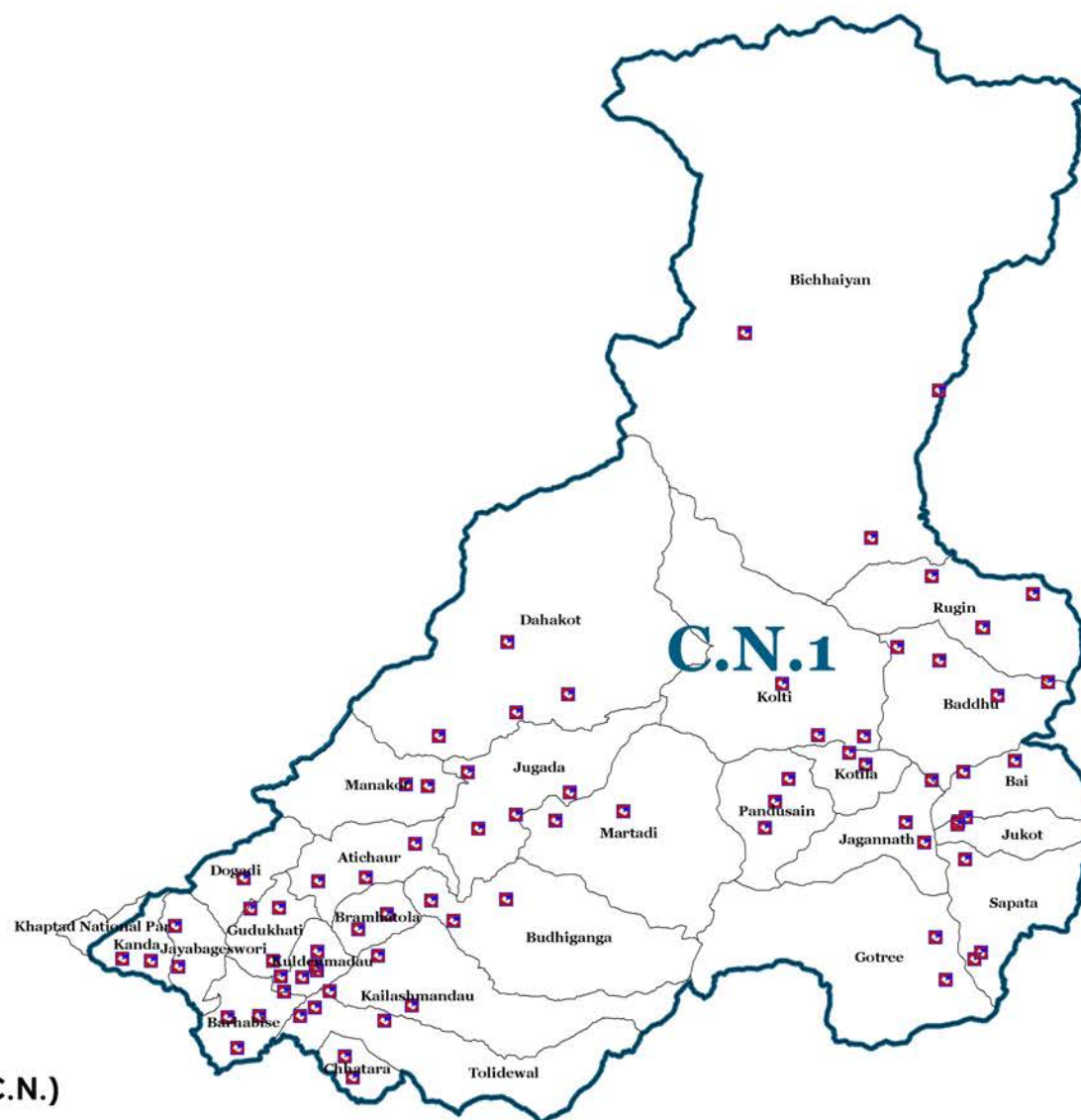
Statistics of PR

PR	Constituency No. 1
Total Votes Casted	50270
Votes Casted %	85.48%
Invalid Votes	918
Invalid Votes %	1.83%

Result of FPTP

Elected Candidate	Constituency No. 1
Name	Karna Bahadur Thapa
Political Party/Independent	CPNUML 
Age	45
Gender	Male
Votes Secured	22458

BAJURA DISTRICT : CONSTITUENCY MAP



Legend

 Constituency No (C.N.)

 Polling Location

[Note : Polling location are yet to be verified by ECN/DEO]



निर्वाचन आयोग, नेपाल
ELECTION COMMISSION, NEPAL



Data Source : GON/DOs, ECN

The boundaries and names shown and the designations used on this map do not imply official endorsement or acceptance by the United Nations

Map produced on
28 October 2013



Achham

Total Constituencies : 2

Total Polling Locations : 127

Total Polling Centers : 187

Total Voters 112830



51407 (45.56%) Male



61422 (54.44%) Female



1 Third Gender

Details of candidates from FPTP

Total Candidates : 20

Male : 20

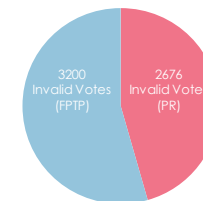
Female : 0

First Past The Post (FPTP)

Casted Votes 85152 (75.47%) Invalid Votes 3200 (3.76%)

Proportional Representation (PR)

Casted Votes 87504 (77.55%) Invalid Votes 2676 (3.06%)



ELECTORAL DETAIL

Physical Detail of the Polling Location	Conditions from Headquarters to the Polling Location
Higher Secondary School Building : 24	River Crossing- Required : 104 Not Required : 23
Lower Secondary School Building : 33	Walking across the jungle- Required : 86 Not Required : 41
Primary School Building : 15	Hills and Cliffs- Yes : 68 No : 58
Secondary School Building : 49	Overnight Stay- Required : 96 Not Required : 30
VDC Building : 4	Distance to the Polling Location- Within 5 kilometers : 14 Further from 5 kilometers : 113
Building- Concrete : 108 Non Concrete : 73	Dusty Vehicular Road : 35
Disability friendly- Yes : 0 No : 127	Graveled Vehicular Road : 2
Electricity Facility in the building of Polling Location- Yes : 26 No : 11	Concrete Vehicular Road : 4
Communication Facility at Polling Location Building- Yes : 26 No : 101	Availability of Airport close by- Yes : 47 No : 80
Internet Facility- Yes : No : 127	Spot where helicopter can land- Yes : 110 No : 17
Mobile Network Facility- Yes : 84 No : 43	
Toilet Facility- Yes : 113 No : 15	
Health Post- Yes : 100 No : 21	
Drinking Water Facility- Yes : 100 No : 25	
	Security Situation
	Police Post- Yes : 74 No : 53
	Armed Police Post- Yes : 21 No : 106
	Nepal Army Barrack- Yes : 3 No : 124

CONSTITUENCY WISE STATISTICS OF CA ELECTION 2013

Statistics of FPTP

FPTP	Constituency No. 1	Constituency No. 2
Total Voters	56574	56256
Total Votes Casted	43656	41496
Votes Casted %	77.17%	73.76%
Invalid Votes	1223	1977
Invalid Votes %	2.80%	4.76%

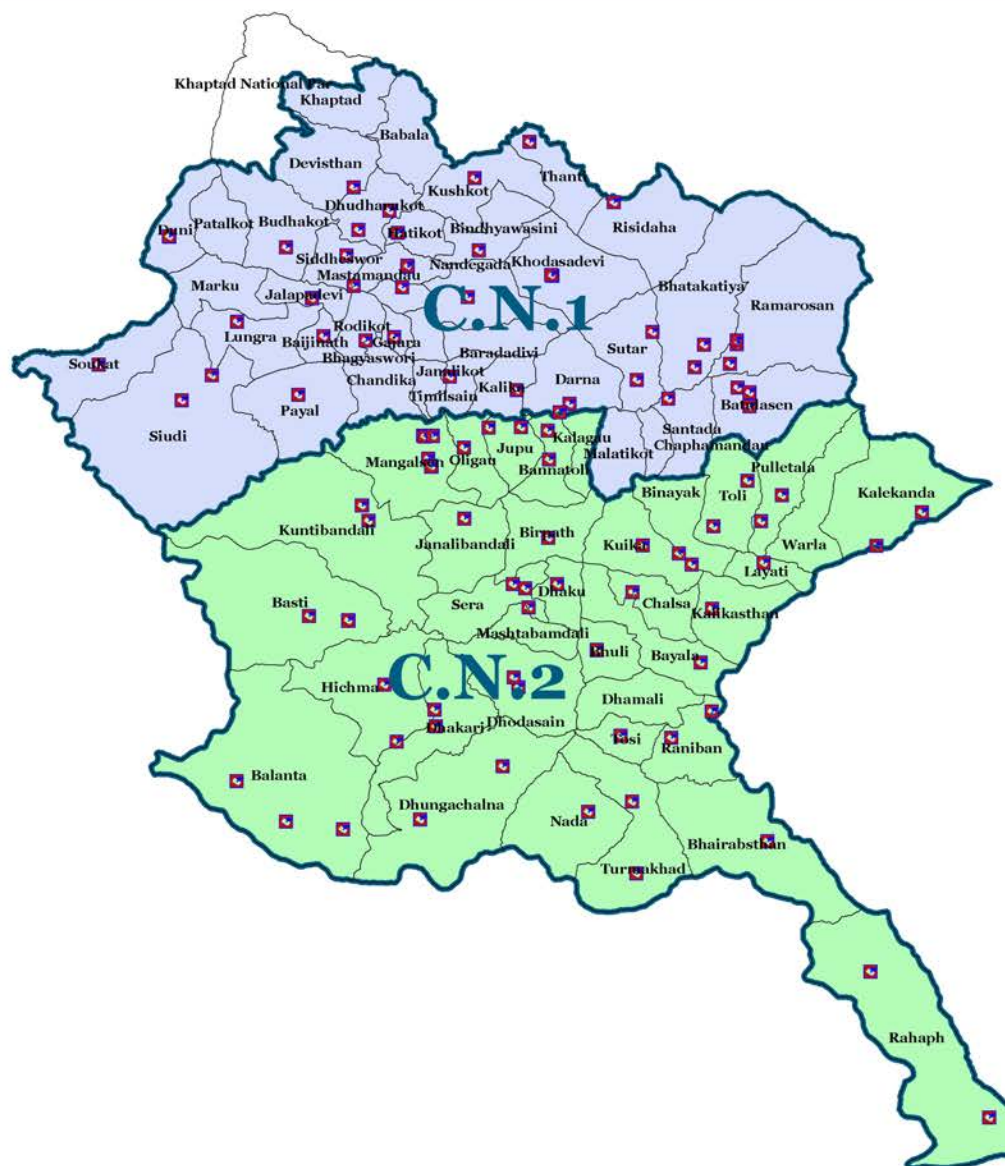
Statistics of PR

PR	Constituency No. 1	Constituency No. 2
Total Votes Casted	44614	42890
Votes Casted %	78.86%	76.24%
Invalid Votes	1042	1634
Invalid Votes %	2.34%	3.81%

Result of FPTP

Elected Candidate	Constituency No. 1	Constituency No. 2
Name	Bhim Bahadur Rawal	Bharat Saud
Political Party/Independent	CPNUML	CPNUML
Age	57	49
Gender	Male	Male
Votes Secured	17725	16664

ACHHAM DISTRICT : CONSTITUENCY MAP



[Note : Polling location points are yet to be verified by ECN/DEO]

Legend

Constituency No (C.N.)



1

2



Polling Location



निर्वाचन आयोग, नेपाल
ELECTION COMMISSION, NEPAL



Data Source : GON/DOs, ECN

The boundaries and names shown and the designations used on this map do not imply official endorsement or acceptance by the United Nations

Map produced on
28 October 2013



Bajhang

Total Constituencies : 2

Total Polling Locations : 100

Total Polling Centers : 147

Total Voters 84912



39601 (46.64%) Male



45311 (53.36%) Female



Third Gender

Details of candidates from FPTP

Total Candidates : 29

Male : 29

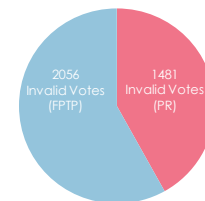
Female : 0

First Past The Post (FPTP)

Casted Votes 65412 (77.04%) Invalid Votes 2056 (3.14%)

Proportional Representation (PR)

Casted Votes 66728 (78.58%) Invalid Votes 1481 (2.22%)



ELECTORAL DETAIL

Physical Detail of the Polling Locations	Conditions from Headquarters to the Polling Locations
Higher Secondary School Building : 32	River Crossing- Required : 79 Not Required : 19
Lower Secondary School Building : 28	Walking across the jungle- Required : 20 Not Required : 75
Primary School Building : 9	Hills and Cliffs- Yes : 50 No : 45
Secondary School Building : 28	Overnight Stay- Required : 18 Not Required : 77
VDC Building : 1	Distance to the Polling Location- Within 5 kilometers : 79 Further from 5 kilometers : 19
Building- Concrete : 38 Non Concrete : 92	Dusty Vehicular Road : 5
Disability friendly- Yes : 9 No : 89	Graveled Vehicular Road : 4
Electricity Facility in the building of Polling Location- Yes : 37 No : 8	Concrete Vehicular Road :
Communication Facility at Polling Location Building- Yes : 25 No : 73	Availability of Airport close by- Yes : 98 No :
Internet Facility- Yes : No : 98	Spot where helicopter can land- Yes : 75 No : 23
Mobile Network Facility- Yes : 93 No : 5	
Toilet Facility - Yes : 94 No : 4	
Health Post- Yes : 77 No : 21	
Drinking Water Facility- Yes : 74 No : 24	
	Security Situation
	Police Post- Yes : 98 No :
	Armed Police Post- Yes : 0 No : 98
	Nepal Army Barrack- Yes : 98 No :

CONSTITUENCY WISE STATISTICS OF CA ELECTION 2013

Statistics of FPTP

FPTP	Constituency No. 1	Constituency No. 2
Total Voters	40371	44541
Total Votes Casted	32295	33117
Votes Casted %	80.00%	74.35%
Invalid Votes	774	1282
Invalid Votes %	2.40%	3.87%

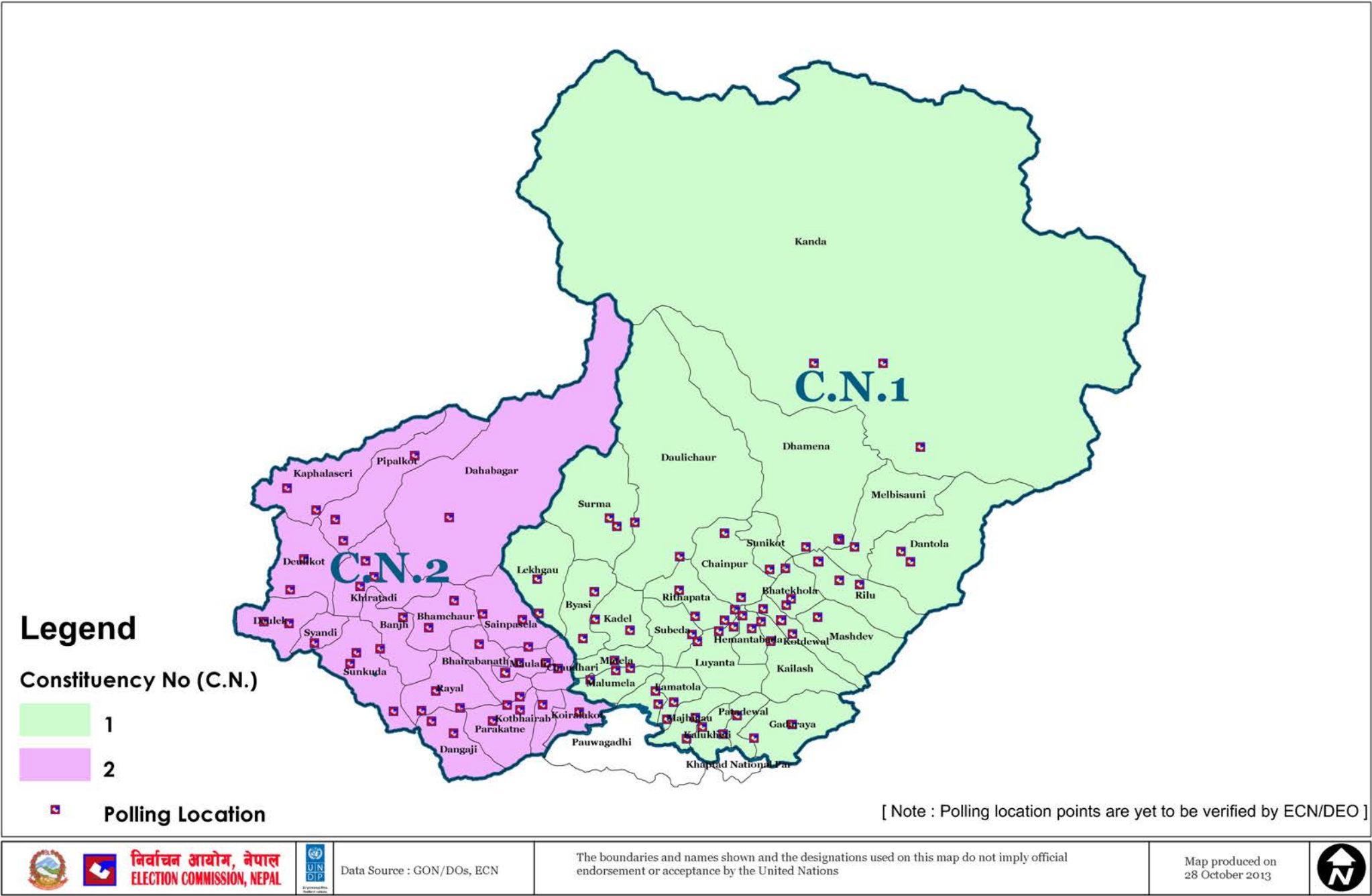
Statistics of PR

PR	Constituency No. 1	Constituency No. 2
Total Votes Casted	33209	33519
Votes Casted %	82.26%	75.25%
Invalid Votes	548	933
Invalid Votes %	1.65%	2.78%

Result of FPTP

Elected Candidate	Constituency No. 1	Constituency No. 2
Name	Man Prasad Khatri	Lal Bahadur Rawal
Political Party/Independent	CPNUML	CPNUML
Age	50	50
Gender	Male	Male
Votes Secured	11530	10594

BAJHANG DISTRICT : CONSTITUENCY MAP



Total Constituencies : 2

Total Polling Locations : 106

Total Polling Centers : 153

Total Voters 89413



39328 (43.98%) Male



50085 (56.02%) Female



Third Gender

Details of candidates from FPTP

Total Candidates : 19

Male : 19

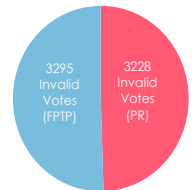
Female : 0

First Past The Post (FPTP)

Casted Votes 67469 (75.45%) Invalid Votes 3295 (4.88%)

Proportional Representation (PR)

Casted Votes 70479 (78.82%) Invalid Votes 3228 (4.58%)



ELECTORAL DETAIL

Physical Detail of the Polling Locations	Conditions from Headquarters to the Polling Locations
Higher Secondary School Building : 23	River Crossing- Required : 84 Not Required : 17
Lower Secondary School Building : 23	Walking across the jungle- Required : 50 Not Required : 50
Primary School Building : 17	Hills and Cliffs- Yes : 60 No : 40
Secondary School Building : 25	Overnight Stay- Required : 37 Not Required : 63
VDC Building : 8	Distance to the Polling Location- Within 5 kilometers : 86 Further from 5 kilometers : 78
Building- Concrete : 94 Non Concrete : 48	Dusty Vehicular Road : 31
Disability friendly- Yes : 19 No : 78	Graveled Vehicular Road : 4
Electricity Facility in the building of Polling Location- Yes : 26 No : 15	Concrete Vehicular Road : 37
Communication Facility at Polling Location Building- Yes : 47 No : 54	Availability of Airport close by- Yes : 49 No : 39
Internet Facility- Yes : 1 No : 100	Spot where helicopter can land- Yes : 61 No : 39
Mobile Network Facility- Yes : 87 No : 14	
Toilet Facility- Yes : 91 No : 10	
Health Post- Yes : 89 No : 10	
Drinking Water Facility- Yes : 84 No : 16	
	Security Situation
	Police Post- Yes : 100 No : 0
	Armed Police Post- Yes : 0 No : 101
	Nepal Army Barrack- Yes : 28 No : 73

CONSTITUENCY WISE STATISTICS OF CA ELECTION 2013

Statistics of FPTP

FPTP	Constituency No. 1	Constituency No. 2
Total Voters	48168	41245
Total Votes Casted	35333	32136
Votes Casted %	73.75%	77.91%
Invalid Votes	1836	1459
Invalid Votes %	5.20%	4.54%

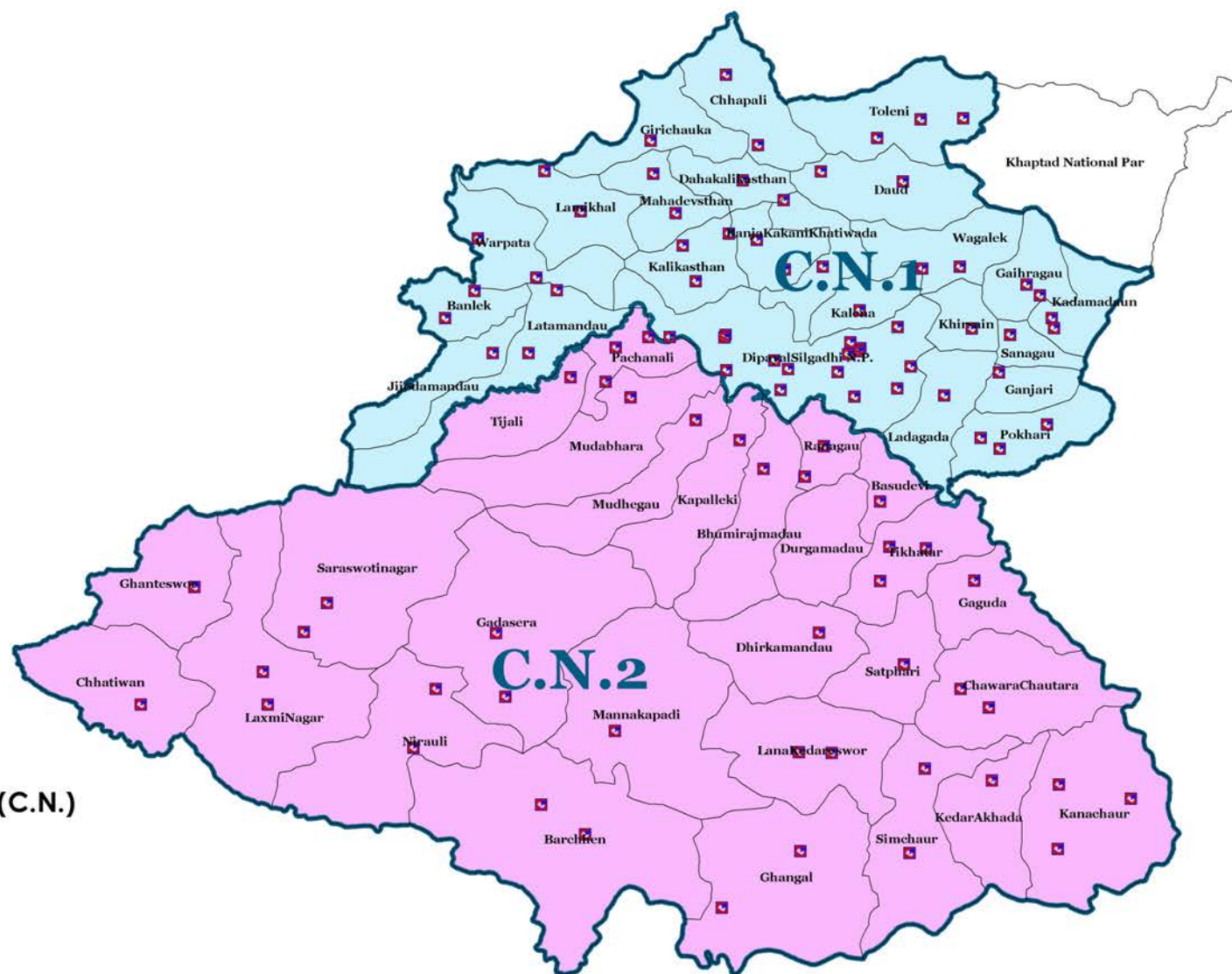
Statistics of PR

PR	Constituency No. 1	Constituency No. 2
Total Votes Casted	37358	33121
Votes Casted %	77.56%	80.30%
Invalid Votes	1925	1303
Invalid Votes %	5.15%	3.93%

Result of FPTP

Elected Candidate	Constituency No. 1	Constituency No. 2
Name	Bir Bahadur Balayar	Prem Bahadur Aale
Political Party/Independent	NC	CPNUML
Age	48	42
Gender	Male	Male
Votes Secured	16957	12400

DOTI DISTRICT : CONSTITUENCY MAP



[Note : Polling location points are yet to be verified by ECN/DEO]



निर्वाचन आयोग, नेपाल
ELECTION COMMISSION, NEPAL



Data Source : GON/DOs, ECN

The boundaries and names shown and the designations used on this map do not imply official endorsement or acceptance by the United Nations

Map produced on
28 October 2013





Total Constituencies : 6


Total Polling Locations : 217

Total Polling Centers : 472

Total Voters **333661**

 162188 (48.61%) Male

 171466 (51.39%) Female

 7 Third Gender

Details of candidates from FPTP

Total Candidates : 153

Male : 136

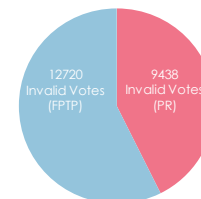
Female : 17

First Past The Post (FPTP)

Casted Votes 256480 (76.87%) Invalid Votes 12720 (4.96%)

Proportional Representation (PR)

Casted Votes 262804 (78.76%) Invalid Votes 9438 (3.59%)



ELECTORAL DETAIL

Physical Detail of the Polling Locations	Conditions from Headquarters to the Polling Locations
Higher Secondary School Building : 47	River Crossing- Required : 22 Not Required : 193
Lower Secondary School Building : 59	Walking across the jungle- Required : 22 Not Required : 192
Primary School Building : 27	Hills and Cliffs- Yes : 17 No : 197
Secondary School Building : 56	Overnight Stay- Required : 14 Not Required : 200
VDC Building : 19	Distance to the Polling Location- Within 5 kilometers : 210 Further from 5 kilometers : 5
Building- Concrete : 210 Non Concrete : 12	Dusty Vehicular Road : 9
Disability friendly- Yes : 123 No : 88	Graveled Vehicular Road : 162
Electricity Facility in the building of Polling Location- Yes : 159 No : 14	Concrete Vehicular Road : 29
Communication Facility at Polling Location Building- Yes : 64 No : 51	Availability of Airport close by- Yes : 26 No : 2
Internet Facility- Yes : 3 No : 212	Spot where helicopter can land- Yes : 196 No : 2
Mobile Network Facility- Yes : 213 No : 2	
Toilet Facility- Yes : 209 No : 6	
Health Post- Yes : 206 No : 6	
Drinking Water Facility- Yes : 195 No : 10	

Security Situation

Police Post- Yes : 210 No : 5

Armed Police Post- Yes : 54 No : 61

Nepal Army Barrack- Yes : 25 No : 90

CONSTITUENCY WISE STATISTICS OF CA ELECTION 2013







Statistics of FPTP

FPTP	Const. N.1	Const. N.1	Const. N.3	Const. N.4	Const. N.5	Const. N.6
Total Voters	53677	52040	54884	57216	57933	57911
Total Votes Casted	40228	38638	45012	45407	43930	43265
Votes Casted %	74.94%	74.25%	82.01%	79.36%	75.83%	74.71%
Invalid Votes	2172	2208	1767	2165	2342	2066
Invalid Votes %	5.40%	5.71%	3.93 %	4.77%	5.33%	4.78%

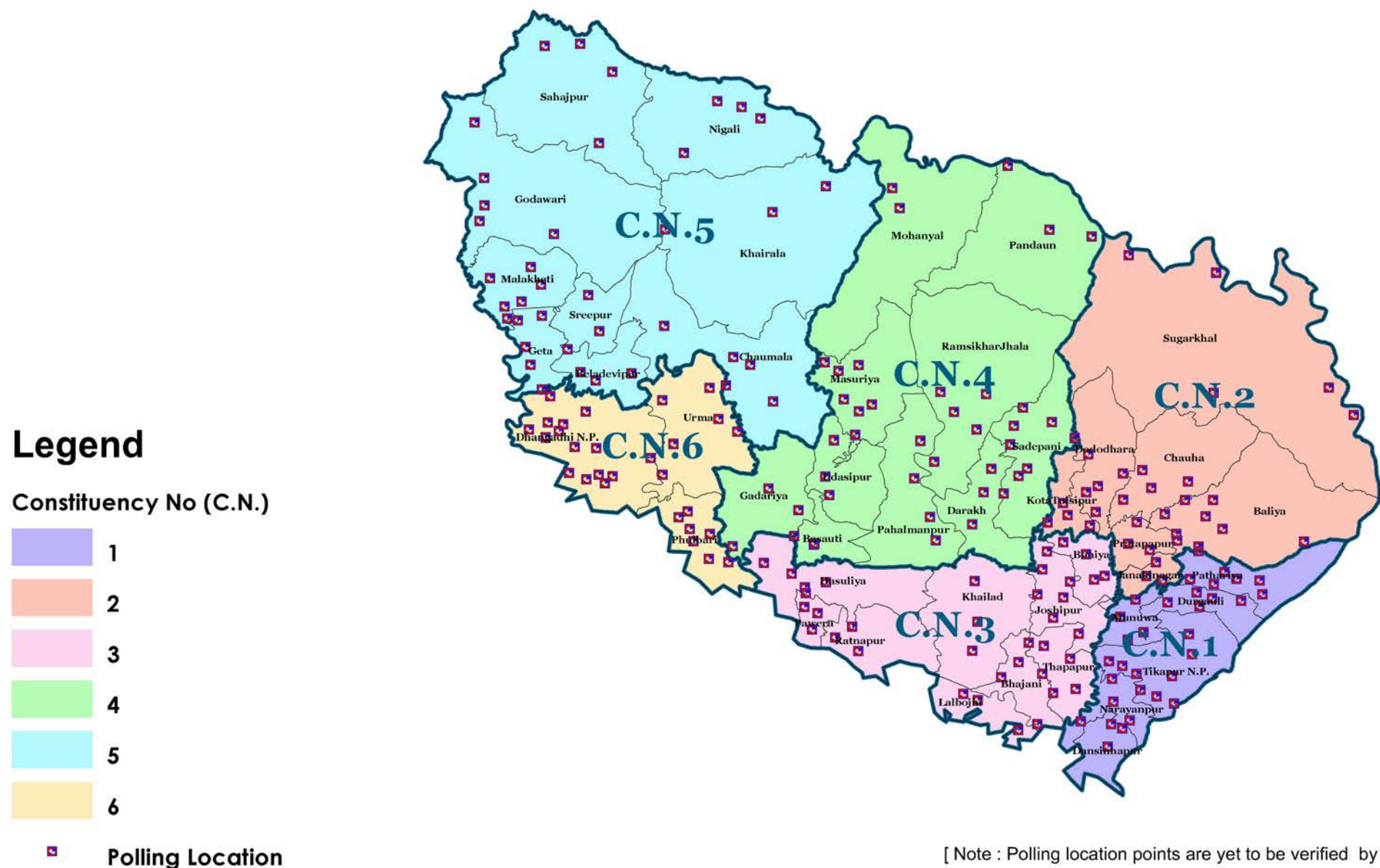
Statistics of PR

PR	Const. N.1	Const. N.2	Const. N.3	Const. N.4	Const. N.5	Const. N.6
Total Votes Casted	40784	39506	45664	46668	45530	44652
Votes Casted %	75.98%	75.91%	83.20 %	81.56 %	78.59 %	77.10%
Invalid Votes	1631	1693	1185	1669	1818	1442
Invalid Votes %	4.00%	4.29 %	2.60 %	3.58 %	3.99 %	3.23 %

Result of FPTP

Elected Candidate	Const. N.1	Const. N.2	Const. N.3	Const. N.4	Const. N.5	Const. N.6
Name	Janak Raj Chaudhary	Mohan Singh Rathaur	Ram Janak Chaudhary	Gauri Shankar Chaudhary	Dirga Raj Bhat	Sher Bahadur Deuba
Political Party/Independent	MJF (D) 	CPNUML 	MJF (D) 	UCPN (M) 	NC 	NC 
Age	36	60	53	32	67	68
Gender	Male	Male	Male	Male	Male	Male
Votes Secured	11294	11932	11027	11968	16346	16489

KAILALI DISTRICT : CONSTITUENCY MAP



निर्वाचन आयोग, नेपाल
ELECTION COMMISSION, NEPAL



Data Source : GON/DOs, ECN

The boundaries and names shown and the designations used on this map do not imply official endorsement or acceptance by the United Nations

Map produced on
28 October 2013



Darchula

Total Constituencies : 1

Total Polling Locations : 96

Total Polling Centers : 126

Total Voters 66082



32661 (49.42%) Male



33421 (50.58%) Female



Third Gender

Details of candidates from FPTP

Total Candidates : 24

Male : 12

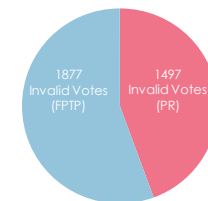
Female : 12

First Past The Post (FPTP)

Casted Votes 52839 (79.96%) Invalid Votes 1877 (3.55%)

Proportional Representation (PR)

Casted Votes 54390 (82.31%) Invalid Votes 1497 (2.75%)



ELECTORAL DETAIL

Physical Detail of the Polling Locations	Conditions from Headquarters to the Polling Locations
Higher Secondary School Building : 21	River Crossing- Required : 89 Not Required : 7
Lower Secondary School Building : 24	Walking across the jungle- Required : 28 Not Required : 68
Primary School Building : 21	Hills and Cliffs- Yes : 80 No : 16
Secondary School Building : 29	Overnight Stay- Required : 21 Not Required : 74
VDC Building : 1	Distance to the Polling Location- Within 5 kilometers : 92 Further from 5 kilometers : 4
Building- Concrete : 86 Non Concrete : 55	Dusty Vehicular Road : 21
Disability friendly- Yes : 23 No : 73	Graveled Vehicular Road : 5
Electricity Facility in the building of Polling Location- Yes : 19 No : 13	Concrete Vehicular Road :
Communication Facility at Polling Location Building- Yes : 31 No : 65	Availability of Airport close by- Yes : 31 No :
Internet Facility- Yes : 2 No : 94	Spot where helicopter can land- Yes : 49 No : 47
Mobile Network Facility- Yes : 93 No : 3	
Toilet Facility- Yes : 82 No : 14	
Health Post- Yes : 67 No : 27	
Drinking Water Facility- Yes : 71 No : 25	
	Security Situation
	Police Post- Yes : 95 No : 1
	Armed Police Post- Yes : 2 No : 94
	Nepal Army Barrack- Yes : 5 No : 91

CONSTITUENCY WISE STATISTICS OF CA ELECTION 2013


Statistics of FPTP

FPTP	Constituency No. 1
Total Voters	66082
Total Votes Casted	52839
Votes Casted %	79.96%
Invalid Votes	1877
Invalid Votes %	3.55%

Statistics of PR


PR	Constituency No. 1
Total Votes Casted	54390
Votes Casted %	82.31%
Invalid Votes	1497
Invalid Votes %	2.75%

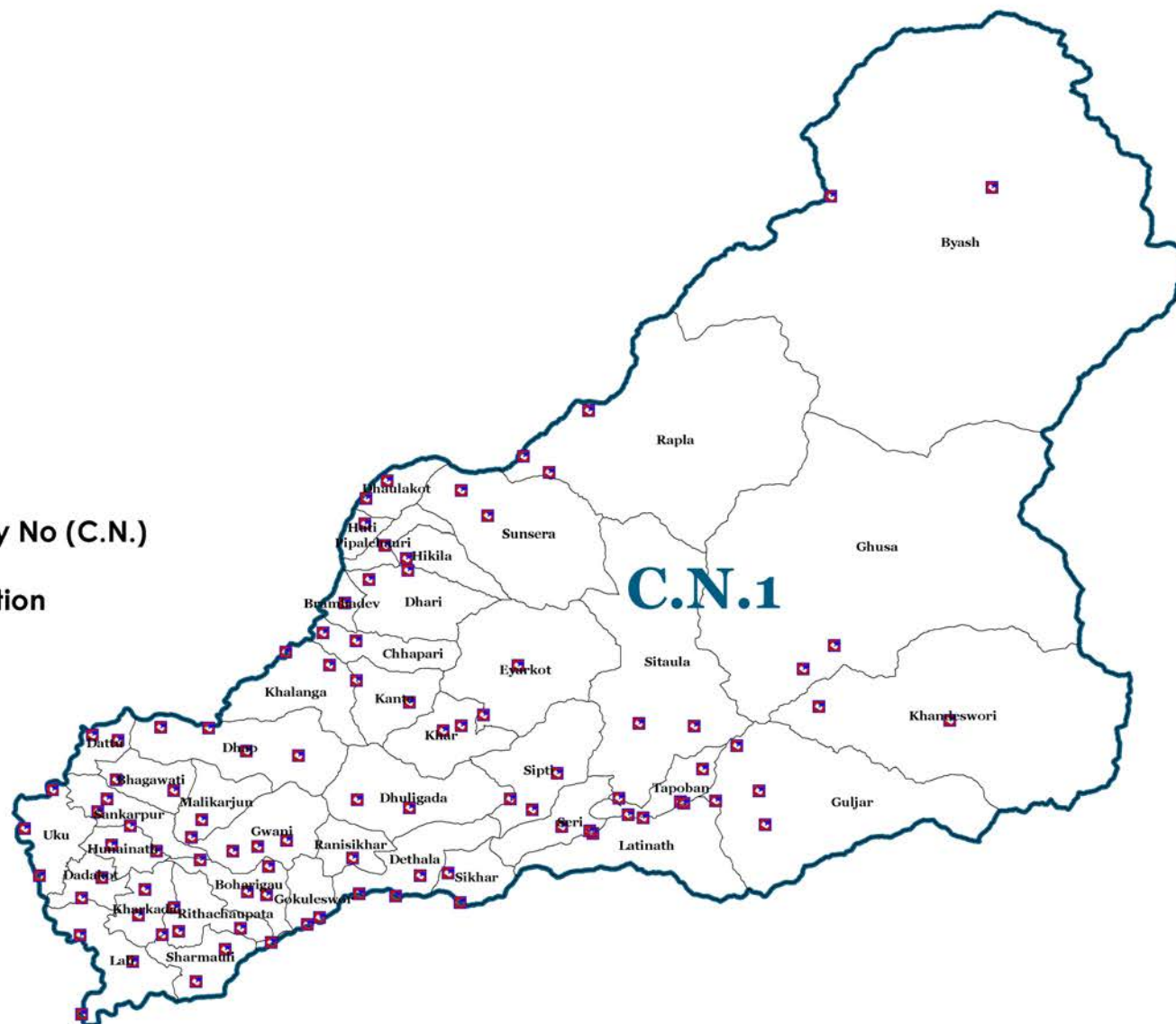
Result of FPTP

Elected Candidate	Constituency No. 1
Name	Ganesh Singh Thagunna
Political Party/Independent	CPNUML 
Age	44
Gender	Male
Votes Secured	20470

DARCHULA DISTRICT : CONSTITUENCY MAP

Legend

-  Constituency No (C.N.)
-  Polling Location



[Note : Polling location points are yet to be verified by ECN/DEO]



निर्वाचन आयोग, नेपाल
ELECTION COMMISSION, NEPAL



Data Source : GON/DOS, ECN

The boundaries and names shown and the designations used on this map do not imply official endorsement or acceptance by the United Nations

Map produced on
28 October 2013



Total Constituencies : 2

Total Polling Locations : 120

Total Polling Centers : 187

Total Voters 114017



54181 (47.52%) Male



59835 (52.45%) Female



1 Third Gender

Details of candidates from FPTP

Total Candidates : 19

Male : 17

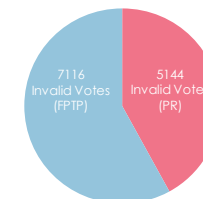
Female : 2

First Past The Post (FPTP)

Casted Votes 79538 (69.76%) Invalid Votes 7116 (8.95%)

Proportional Representation (PR)

Casted Votes 80552 (70.65%) Invalid Votes 5144 (6.39%)



ELECTORAL DETAIL

Physical Detail of the Polling Location	Conditions from Headquarters to the Polling Locations
Higher Secondary School Building : 31	River Crossing- Required : 36 Not Required : 68
Lower Secondary School Building : 13	Walking across the jungle- Required : Not Required : 103
Primary School Building : 13	Hills and Cliffs- Yes : 14 No : 89
Secondary School Building : 35	Overnight Stay- Required : 68 Not Required : 35
VDC Building : 8	Distance to the Polling Location- Within 5 kilometers : 74
Building- Concrete : 104 Non Concrete : 6	Further from 5 kilometers : 30
Disability friendly- Yes : 62 No : 42	Dusty Vehicular Road : 2
Electricity Facility in the building of Polling Location- Yes : 21 No : 11	Graveled Vehicular Road :
Communication Facility at Polling Location Building- Yes : 26 No : 78	Concrete Vehicular Road : 9
Internet Facility- Yes : 3 No : 101	Availability of Airport close by- Yes : 90 No :
Mobile Network Facility- Yes : 92 No : 12	Spot where helicopter can land- Yes : 45 No : 58
Toilet Facility- Yes : 103 No : 1	
Health Post- Yes : 102 No : 2	
Drinking Water Facility- Yes : 85 No : 17	
	Security Situation
	Police Post- Yes : 102 No : 2
	Armed Police Post- Yes : No : 104
	Nepal Army Barrack- Yes : 5 No : 99

CONSTITUENCY WISE STATISTICS OF CA ELECTION 2013

Statistics of FPTP

FPTP	Constituency No. 1	Constituency No. 2
Total Voters	58496	55521
Total Votes Casted	42164	37374
Votes Casted %	72.08%	67.32%
Invalid Votes	3715	3401
Invalid Votes %	8.81%	9.10%

Statistics of PR

PR	Constituency No. 1	Constituency No. 2
Total Votes Casted	42038	38514
Votes Casted %	71.86%	69.37%
Invalid Votes	2297	2847
Invalid Votes %	5.46%	7.39%

Result of FPTP

Elected Candidate	Constituency No. 1	Constituency No. 2
Name	Damodar Bhandari	Nara Bahadur Chand
Political Party/Independent	CPNUML	NC
Age	40	51
Gender	Male	Male
Votes Secured	11672	12466


BAITADI DISTRICT : CONSTITUENCY MAP

Legend

Constituency No (C.N.)



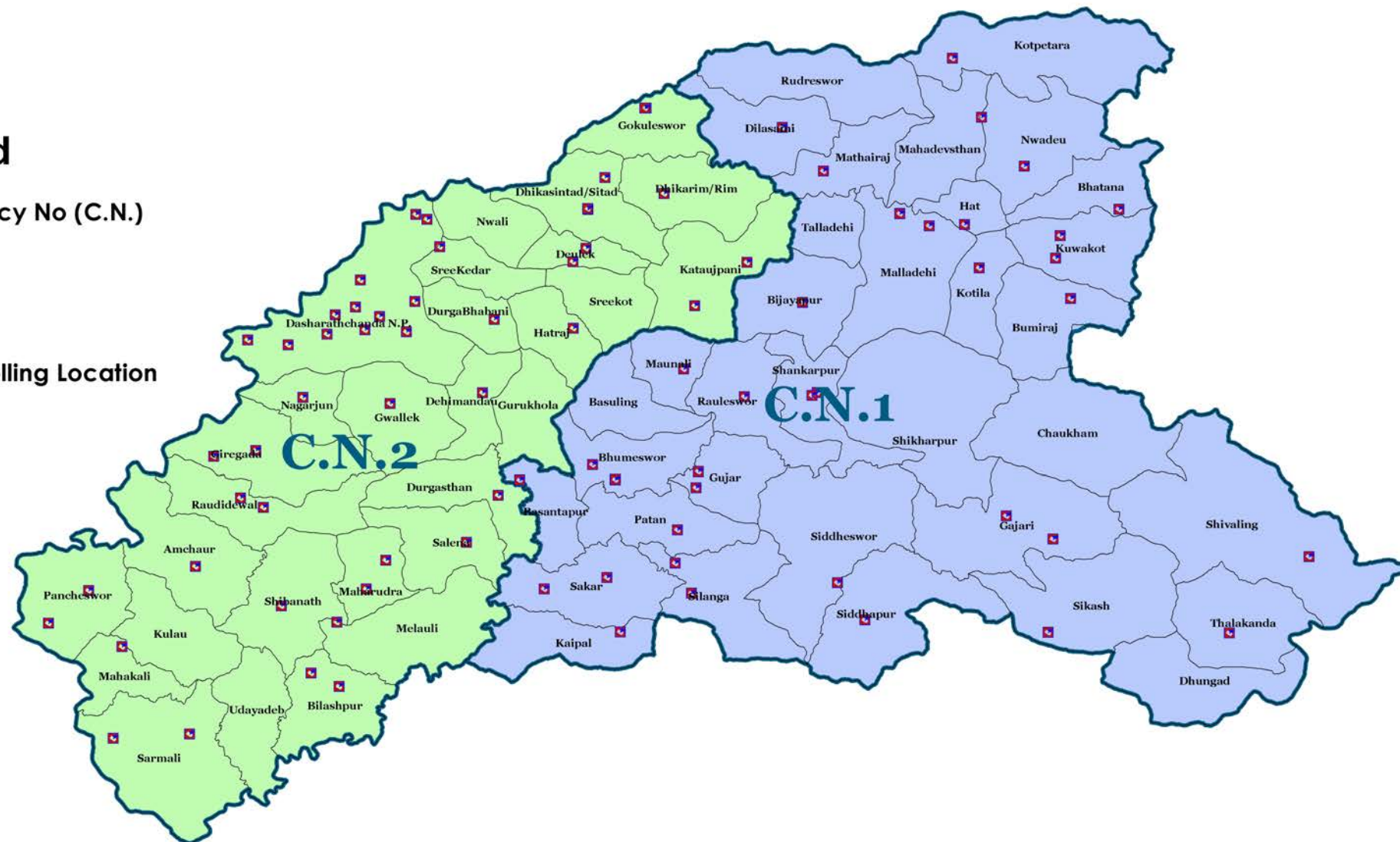
1



2



Polling Location



[Note : Polling location points are yet to be verified by ECN/DEO]



निर्वाचन आयोग, नेपाल
ELECTION COMMISSION, NEPAL



Data Source : GON/DOs, ECN

The boundaries and names shown and the designations used on this map do not imply official endorsement or acceptance by the United Nations

Map produced on
28 October 2013



Dadeldhura

Total Constituencies :1

Total Polling Locations : 69

Total Polling Centers :109

Total Voters 65867



31951 (48.50%) Male



33916 (51.49%) Female



Third Gender

Details of candidates from FPTP

Total Candidates : 16

Male : 15

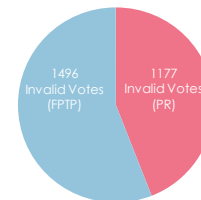
Female : 1

First Past The Post (FPTP)

Casted Votes 48832 (74.14%) Invalid Votes 1496 (3.06%)

Proportional Representation (PR)

Casted Votes 50501 (76.67%) Invalid Votes 1177 (2.33%)



ELECTORAL DETAIL

Physical Detail of the Polling Locations	Conditions from Headquarters to the Polling Locations
Higher Secondary School Building : 22	River Crossing- Required : 32 Not Required : 37
Lower Secondary School Building : 12	Walking across the jungle- Required : 17 Not Required : 52
Primary School Building : 6	Hills and Cliffs- Yes : 9 No : 60
Secondary School Building : 19	Overnight Stay- Required : 15 Not Required : 54
VDC Building :	Distance to the Polling Location- Within 5 kilometers : 44 Further from 5 kilometers : 25
Building- Concrete : 63 Non Concrete : 1	Dusty Vehicular Road : 30
Disability friendly- Yes : 40 No : 28	Graveled Vehicular Road :
Electricity Facility in the building of Polling Location- Yes : 34 No : 17	Concrete Vehicular Road : 8
Communication Facility at Polling Location Building- Yes : 29 No : 40	Availability of Airport close by- Yes : No : 69
Internet Facility- Yes : 3 No : 66	Spot where helicopter can land- Yes : 54 No : 14
Mobile Network Facility- Yes : 59 No : 10	
Toilet Facility- Yes : 64 No : 5	
Health Post- Yes : 34 No : 24	
Drinking Water Facility- Yes: 61 No : 8	
	Security Situation
	Police Post- Yes : 60 No : 9
	Armed Police Post- Yes : 2 No : 67
	Nepal Army Barrack- Yes : 2 No : 67

CONSTITUENCY WISE STATISTICS OF CA ELECTION 2013


Statistics of FPTP

FPTP	Constituency No. 1
Total Voters	65867
Total Votes Casted	48832
Votes Casted %	74.14%
Invalid Votes	1496
Invalid Votes %	3.06%

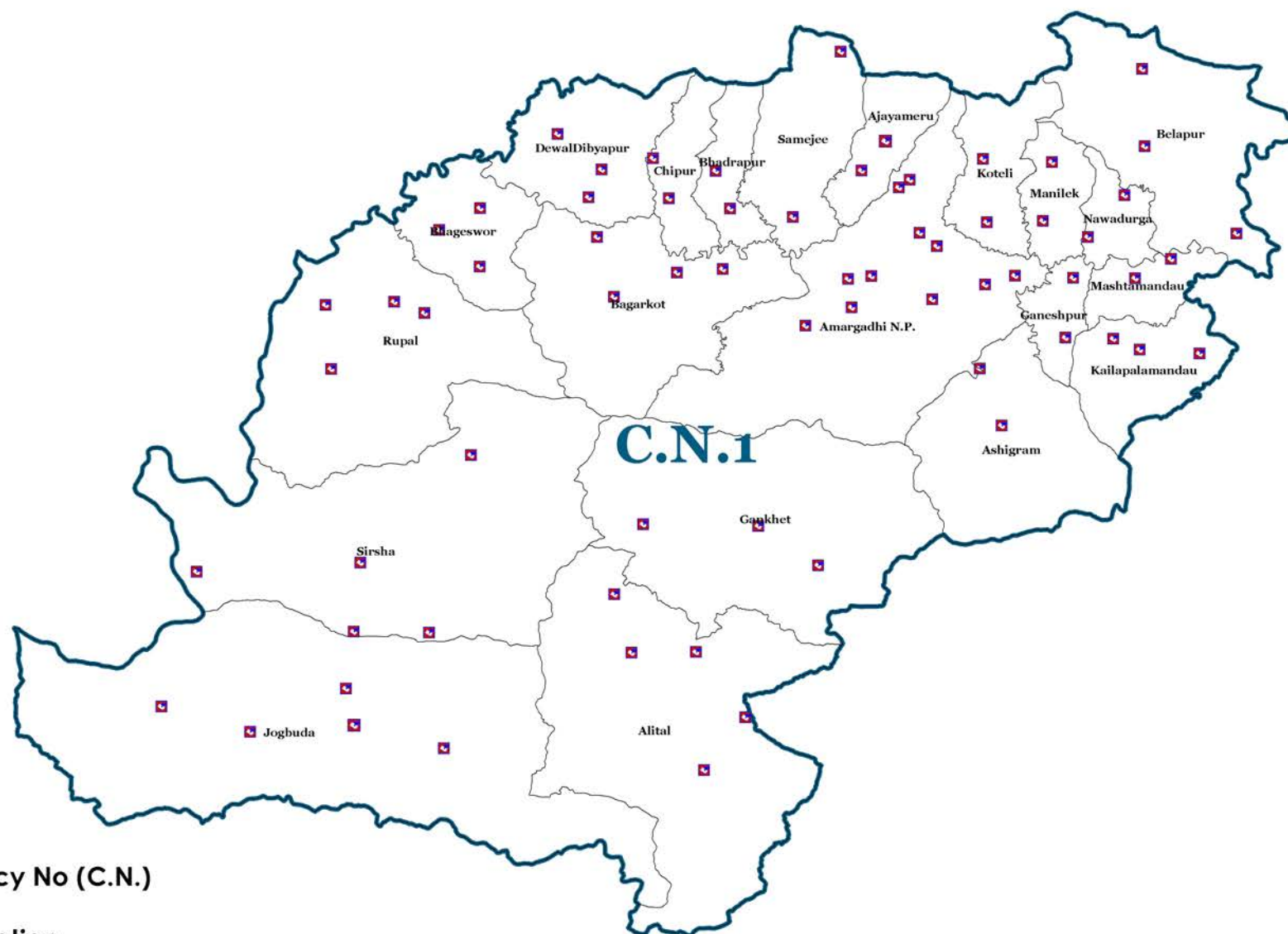
Statistics of PR

PR	Constituency No. 1
Total Votes Casted	50501
Votes Casted %	76.67%
Invalid Votes	1177
Invalid Votes %	2.33%

Result of FPTP

Elected Candidate	Constituency No. 1
Name	Sher Bahadur Deuba
Political Party/Independent	NC 
Age	68
Gender	Male
Votes Secured	23920

DADELDHURA DISTRICT : CONSTITUENCY MAP



Legend

- Constituency No (C.N.)
- Polling Location

[Note : Polling location points are yet to be verified by ECN/DEO]



निर्वाचन आयोग, नेपाल
ELECTION COMMISSION, NEPAL



Data Source : GON/DOs, ECN

The boundaries and names shown and the designations used on this map do not imply official endorsement or acceptance by the United Nations

Map produced on
28 October 2013



Kanchanpur

Total Constituencies : 4

Total Polling Locations : 126

Total Polling Centers : 287

Total Voters 198920



96266 (48.39%) Male



102654 (51.61%) Female



Third Gender

Details of candidates from FPTP

Total Candidates : 89

Male : 72

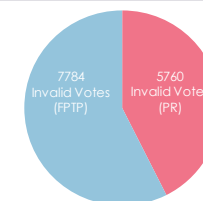
Female : 17

First Past The Post (FPTP)

Casted Votes 151090 (75.96%) Invalid Votes 7784 (5.15%)

Proportional Representation (PR)

Casted Votes 154694 (77.77%) Invalid Votes 5760 (3.72%)



ELECTORAL DETAIL

Physical Detail of the Polling Locations	Conditions from Headquarters to the Polling Locations
Higher Secondary School Building : 36	River Crossing- Required : 123 Not Required : 3
Lower Secondary School Building : 34	Walking across the jungle- Required : 22 Not Required : 104
Primary School Building : 15	Hills and Cliffs- Yes : No : 126
Secondary School Building : 36	Overnight Stay- Required : Not Required : 126
VDC Building : 2	Distance to the Polling Location- Within 5 kilometers : 126 Further from 5 kilometers :
Health Post Building : 2	Dusty Vehicular Road : 9
Teachers Training Building : 1	Graveled Vehicular Road : 105
Building- Concrete : 126 Non Concrete : 25	Concrete Vehicular Road : 9
Disability friendly- Yes : 103 No : 17	Availability of Airport close by- Yes : 126 No :
Electricity Facility in the building of Polling Location- Yes : 114 No : 12	Spot where helicopter can land- Yes : 116 No : 10
Communication Facility at Polling Location Building- Yes : 34 No : 92	
Internet Facility- Yes : 13 No : 113	
Mobile Network Facility- Yes : 126 No :	
Toilet Facility- Yes : 126 No :	
Health Post- Yes : 124 No : 2	
Drinking Water Facility- Yes : 126 No :	
	Security Situation
	Police Post- Yes : 126 No :
	Armed Police Post- Yes : 123 No : 3
	Nepal Army Barrack- Yes : 123 No : 3

CONSTITUENCY WISE STATISTICS OF CA ELECTION 2013

Statistics of FPTP

FPTP	Const. N.1	Const. N.2	Const. N.3	Const. N.4
Total Voters	46740	56521	48967	46692
Total Votes Casted	37551	44550	35978	33011
Votes Casted %	80.34%	78.82%	73.47%	70.70%
Invalid Votes	1503	2403	1954	1924
Invalid Votes %	4.00%	5.39%	5.43	5.83%

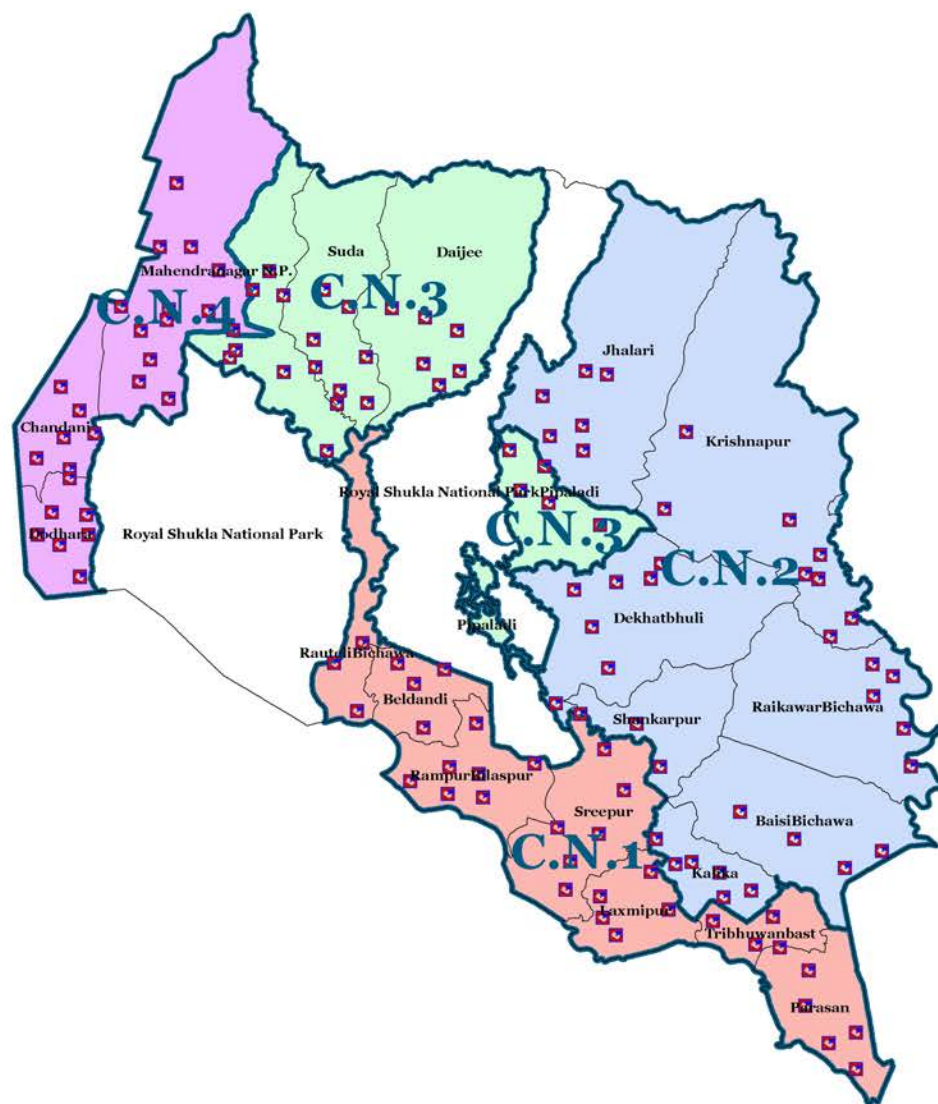
Statistics of PR

PR	Const. N.1	Const. N.2	Const. N.3	Const. N.4
Total Votes Casted	38442	45176	37285	33791
Votes Casted %	82.25%	79.93%	76.14 %	72.37 %
Invalid Votes	1141	1906	1429	1284
Invalid Votes %	2.97%	4.22%	3.83 %	3.80 %

Result of FPTP


Elected Candidate	Const. N.1	Const. N.2	Const. N.3	Const. N.4
Name	Diwang Singh Bista	Narayan Prakash Saud	Bahadur Singh Thapa	Ramesh Lekhak
Political Party/Independent	NC	NC	NC	NC
Age	52	51	53	50
Gender	Male	Male	Male	Male
Votes Secured	10294	13415	12836	14023

KANCHANPUR DISTRICT : CONSTITUENCY MAP



Legend

Constituency No (C.N.)



Polling Location

[Note : Polling location points are yet to be verified by ECN/DEO]



निर्वाचन आयोग, नेपाल
ELECTION COMMISSION, NEPAL



Data Source : GON/DOs, ECN

The boundaries and names shown and the designations used on this map do not imply official endorsement or acceptance by the United Nations

Map produced on
28 October 2013



The European Union is made up of 28 Member States who have decided to gradually link together their know-how, resources and destinies. Together, during a period of enlargement of 50 years, they have built a zone of stability, democracy and sustainable development whilst maintaining cultural diversity, tolerance and individual freedoms. The European Union is committed to sharing its achievements and its values with countries and peoples beyond its borders.

First Edition of Electoral Atlas (2014)

© Election Commission, Nepal
Kantipath, Kathmandu, Nepal
Phone: +977-1-4228663
Fax: +977-1-4221227
E-mail: info@election.gov.np

Printed by: Quality Printers Pvt. Ltd., Putali Sadak, Kathmandu, Nepal
Tel: (+977-1) 4228870

Supported by
Electoral Support Project, Nepal



European
Union



UKaid
from the British people



*Empowered lives.
Resilient nations.*